






**Lake Macquarie Local Environmental Plan 2004—
Nords Wharf—
Land Zoning Map**

sheet LZN 001

-  Subject Land
- Zone**
-  E1 National Parks and Nature Reserves
-  E2 Environmental Conservation
-  R2 Low Density Residential
- Cadastre**
-  Cadastre 01/02/2012 © NSW LPI

