




**Lake Macquarie Local Environmental Plan 2004—
South Wallarah Peninsula—
Land Reservation Acquisition Map**

Sheet LRA_001

-  Subject Land
-  National Parks and Nature Reserves (E1)
Sewage System (SP2)
- Cadastre**
-  Cadastre 07/11/2012 © NSW LPI

