








Lane Cove Local Environmental Plan 2009

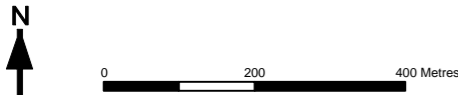
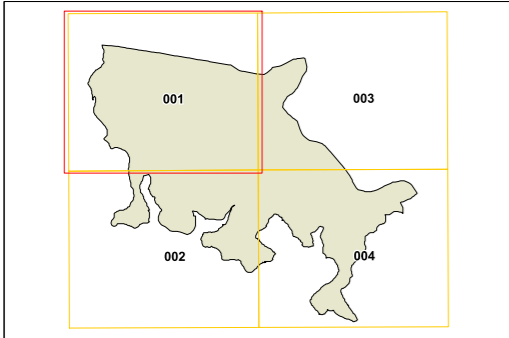
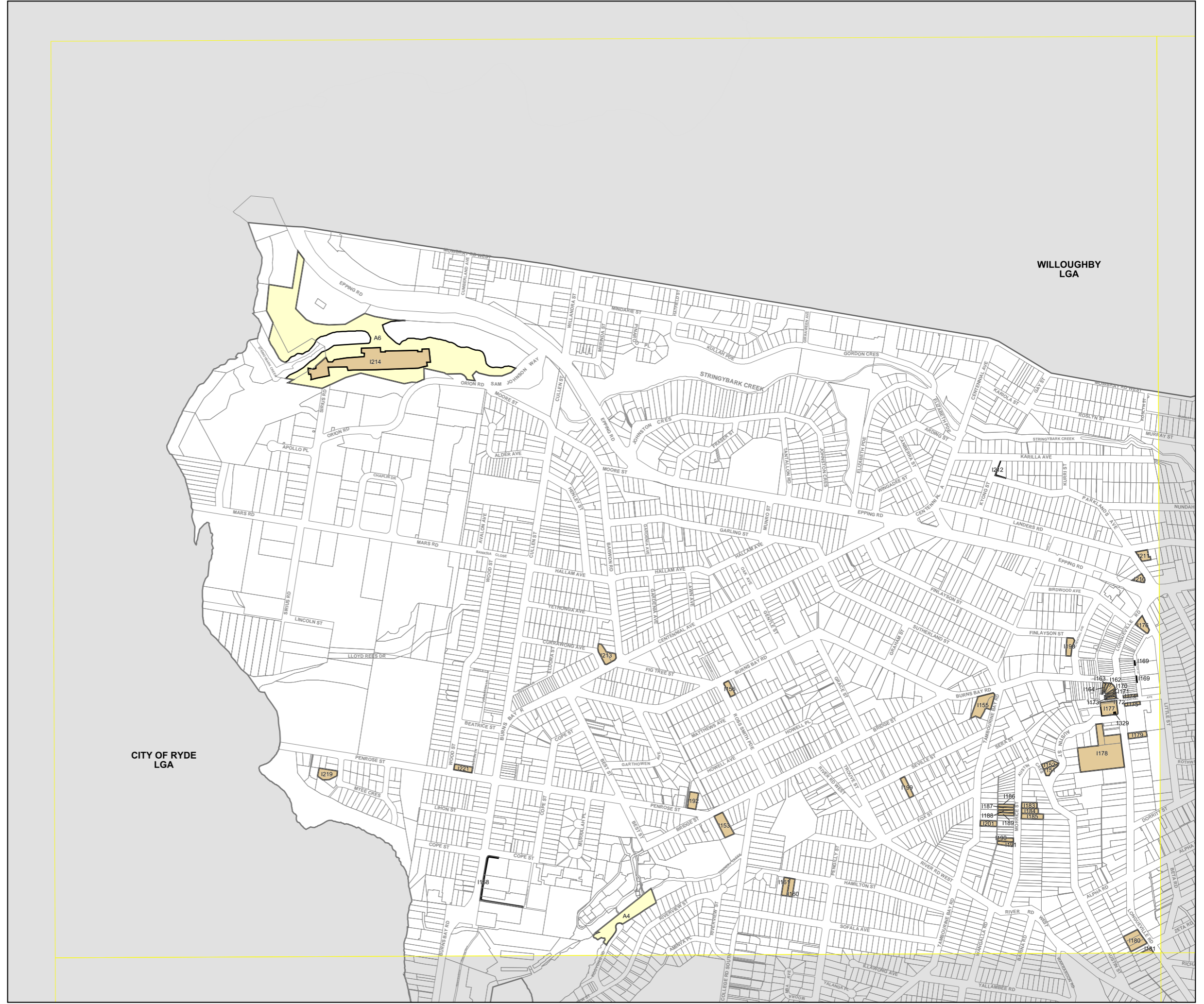
Heritage Map - Sheet HER_001

Heritage

-  Conservation Area
-  Item - General
-  Item - Archaeological
-  Item - Landscape

Cadastre

-  Cadastre 22/12/99 © Land & Property Information (LPI)
Addendum 13/10/17 © Lane Cove Council



Projection: GDA 1994
MGA Zone 56
Scale: 1:10,000 @ A3

Map identification number:
4700_COM_HER_001_010_20171013