



Lane Cove Local Environmental Plan 2009

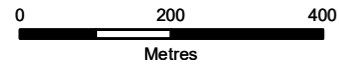
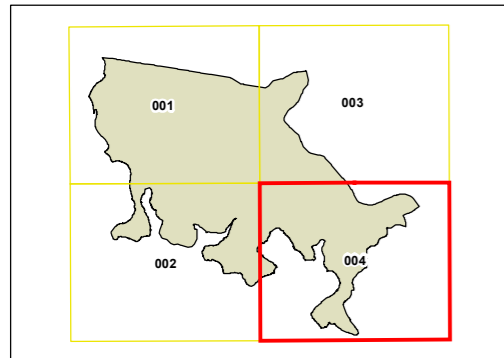
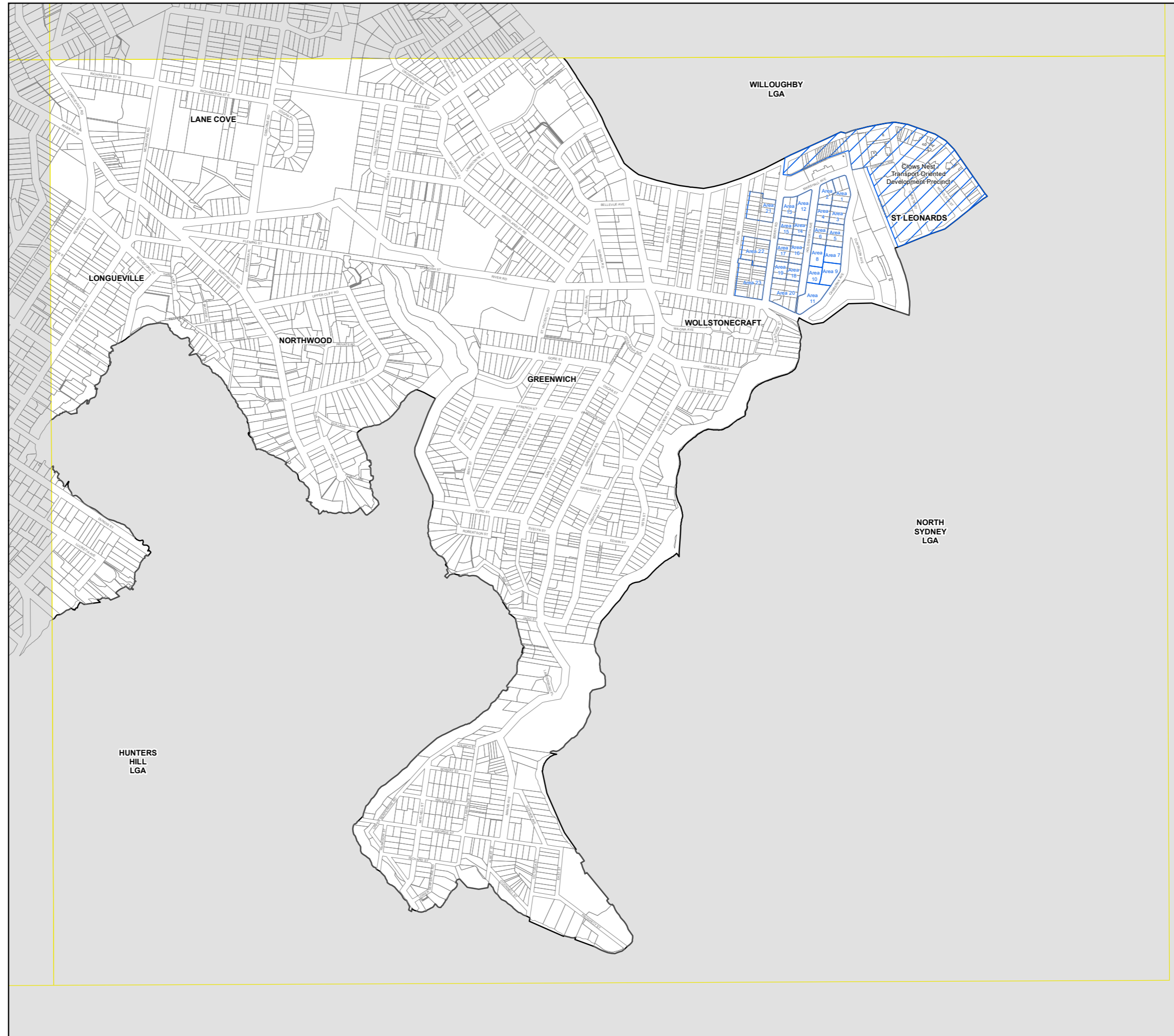
Key Sites Map - Sheet KYS_004

Key Sites

- Crows Nest Transport Oriented Development Precinct
- Refer to Part 7

Cadastre

Cadastre 23/09/2024 © Spatial Services



Projection: GDA 1994
MGA Zone 56

Scale: 1:10,000 @ A3

Map Identification Number: 4700_COM_KYS_004_010_20240923