






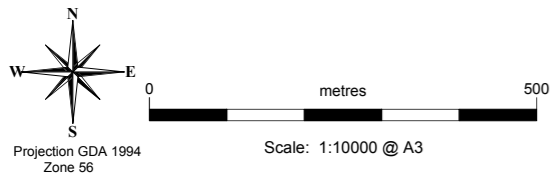
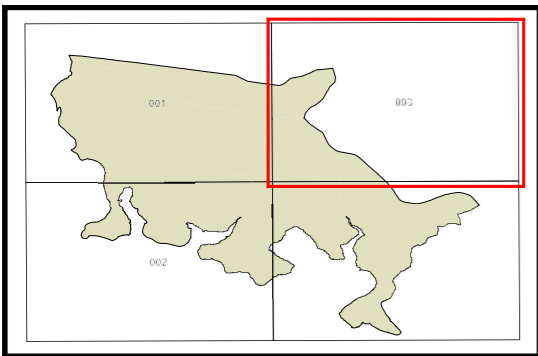
Lane Cove Local Environmental Plan 2009

Land Reservation Acquisition Map - Sheet LRA_003

-  Local Open Space (E2)
-  Regional Open Space (E2)

Cadastre

-  Cadastre 30/04/09 © Lane Cove Council



Map identification number:
4700_COM_LRA_003_010_20090430

