






# Lane Cove Local Environmental Plan 2009

## Land Reservation Acquisition Map - Sheet LRA\_004

-  Local Open Space (E2)
-  Regional Open Space (E2)

### Cadastre

-  Cadastre 30/04/09 © Lane Cove Council

