



Lane Cove Local Environmental Plan 2009

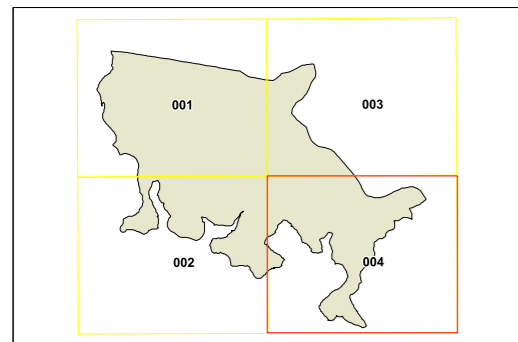
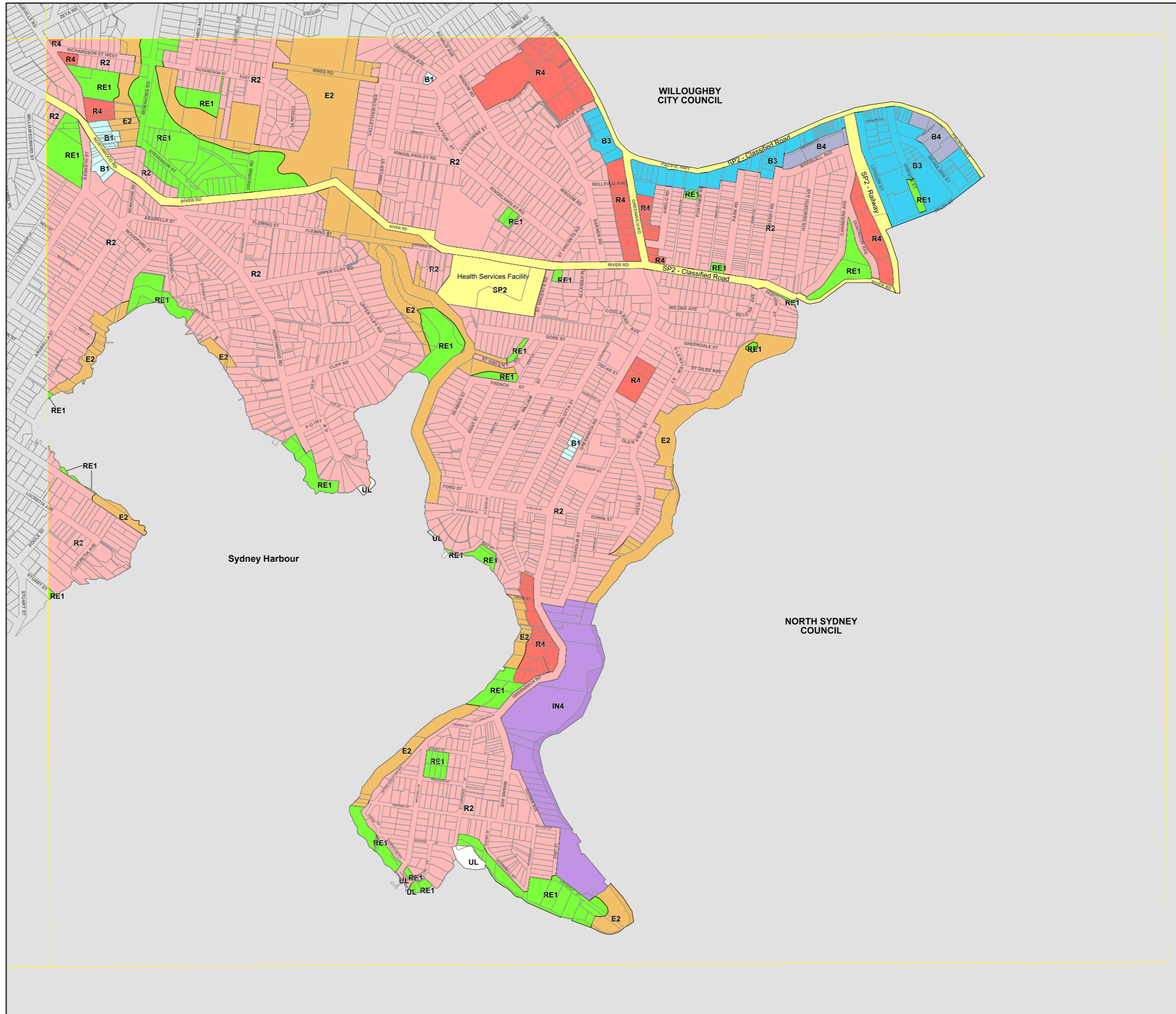
Land Zoning Map - Sheet LZN_004

Zone


- B1 Neighbourhood Centre
- B2 Local Centre
- B3 Commercial Core
- B4 Mixed Use
- E2 Environmental Conservation
- E4 Environmental Living
- IN2 Light Industrial
- IN4 Working Waterfront
- R2 Low Density Residential
- R3 Medium Density Residential
- R4 High Density Residential
- RE1 Public Recreation
- SP2 Infrastructure
- UL Unzoned Land

Cadastre

- Cadastre 10/07/15 © Lane Cove Council



Projection: GDA 1994
MGA Zone 56



Scale: 1:10,000 @ A3

Map Identification Number: 4700_COM_LZN_004_010_20150710