

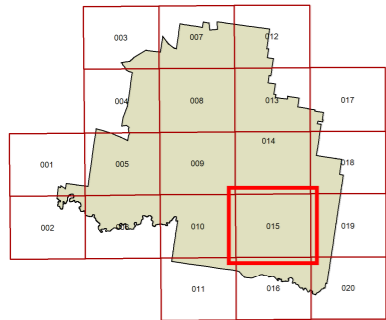




Leeton Local Environmental Plan 2014

Terrestrial Biodiversity Map - Sheet BIO_015

- Biodiversity**
 Biodiversity
- Cadastre**
 Base Date 02/08/12 © Land and Property Information (LPI)



PROJECTION: GDA 1994
Landcover 55

0 400 800 1600 2400m



Scale 1:40,000 @ A3

Map Identification Number:
4750_COM_BIO_015_040_20140131