





Leeton Local Environmental Plan 2014

Wetlands Map
Riparian Lands and Watercourses
Map
Sheet CL1_006

Wetland

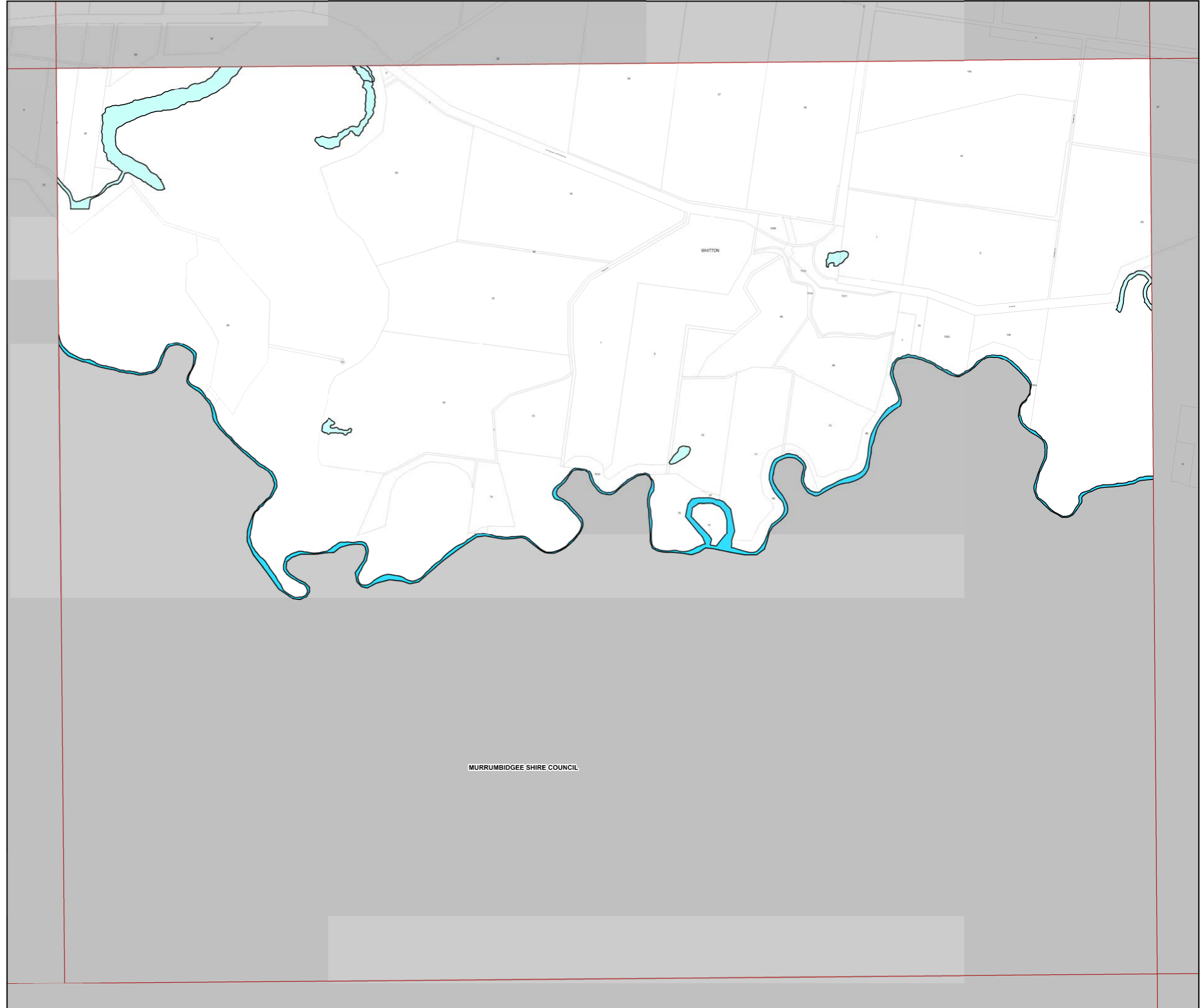
 Wetland

Riparian Lands and Watercourse

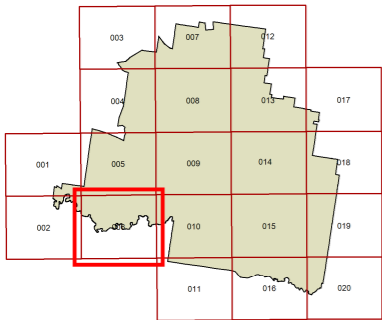
 Watercourse

Cadastral

 Cadastral 01/08/12 © Land and Property Information (LPI)



MURRUMBIDGEE SHIRE COUNCIL



PROJECTION: GDA 1994
Wetlands 55

0 400 800 1600 2400m



Scale 1:40,000 @ A3

Map Identification Number:
4750_COM_CL1_006_040_20140502