





Leeton Local Environmental Plan 2014

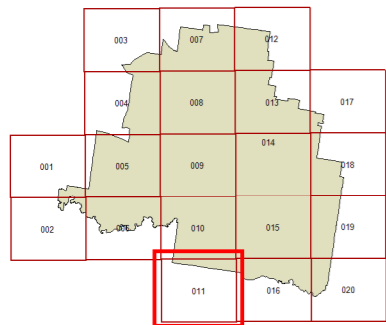
Flood Planning Map - Sheet FLD_011

Flood Planning Land

 Flood Planning Area

Cadastral

 Base data 01/08/12 © Land and Property Information (LPI)



PROJECTION: GDA 1994
ZONE 55

0 400 800 1600 2400m



Scale 1:40,000 @ A3

Map Identification Number:
4750_COM_FLD_011_040_20140131

