





# Leeton Local Environmental Plan 2014


## Flood Planning Map - Sheet FLD\_016

### Flood Planning Land

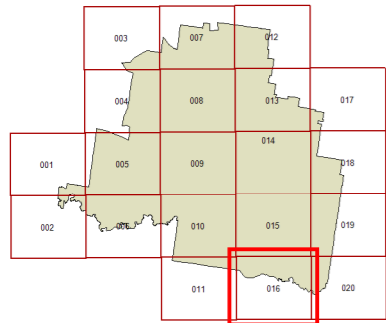
 Flood Planning Area

### Cadastre

 Base data 01/08/12 © Land and Property Information (LPI)



NARRANDERA SHIRE COUNCIL



PROJECTION: GDA 1994  
ZONE 55

0 400 800 1600 2400m



Scale 1:40,000 @ A3

Map Identification Number:  
4750\_COM\_FLD\_016\_040\_20140131