





# Leeton Local Environmental Plan 2014

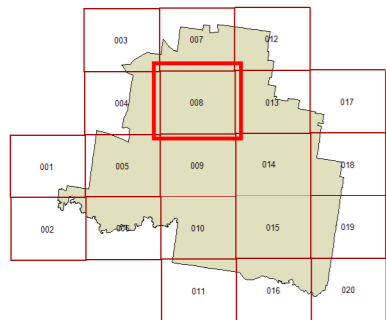
## Groundwater Vulnerability Map - Sheet GRV\_008

### Groundwater

 Groundwater Vulnerable

### Cadastre

 Base data 01/08/12 © Land and Property Information (LP)



PROJECTION: GDA 1994  
Groundwater 55

0 400 800 1600 2400m



Scale 1:40,000 @ A3

Map Identification Number:  
4750\_COM\_GRV\_008\_040\_20140131

