





Leeton Local Environmental Plan 2014

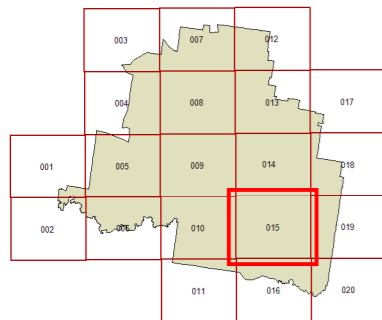
Groundwater Vulnerability Map - Sheet GRV_015

Groundwater

 Groundwater Vulnerable

Cadastre

 Base data 01/08/12 © Land and Property Information (LP)



PROJECTION: GDA 1994
Groundwater 55

0 400 800 1600 2400m



Scale 1:40,000 @ A3

Map Identification Number:
4750_COM_GRV_015_040_20140131

