






# Leeton Local Environmental Plan 2014

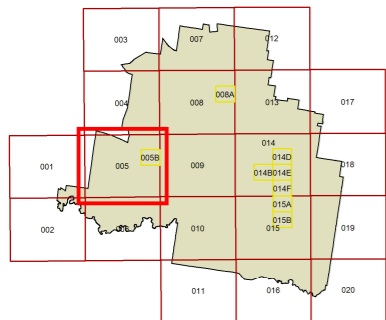
## Heritage Map - Sheet HER\_005

### Heritage

-  Conservation Area - General
-  Item - General
-  Aboriginal Object

### Cadastre

-  Base data 01/08/12 © Land and Property Information (LPI)



PROJECTION: GDA 1994  
ZONE 55

0 400 800 1600 2400m



Scale 1:40,000 @ A3

Map Identification Number:  
4750\_COM\_HER\_005\_040\_20140131

