



LEETON SHIRE COUNCIL

# Leeton Local Environmental Plan 2014

## Height of Buildings Map - Sheet HOB\_014F

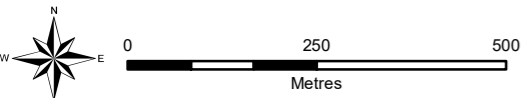
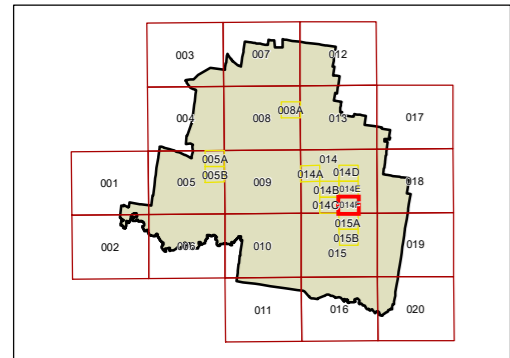
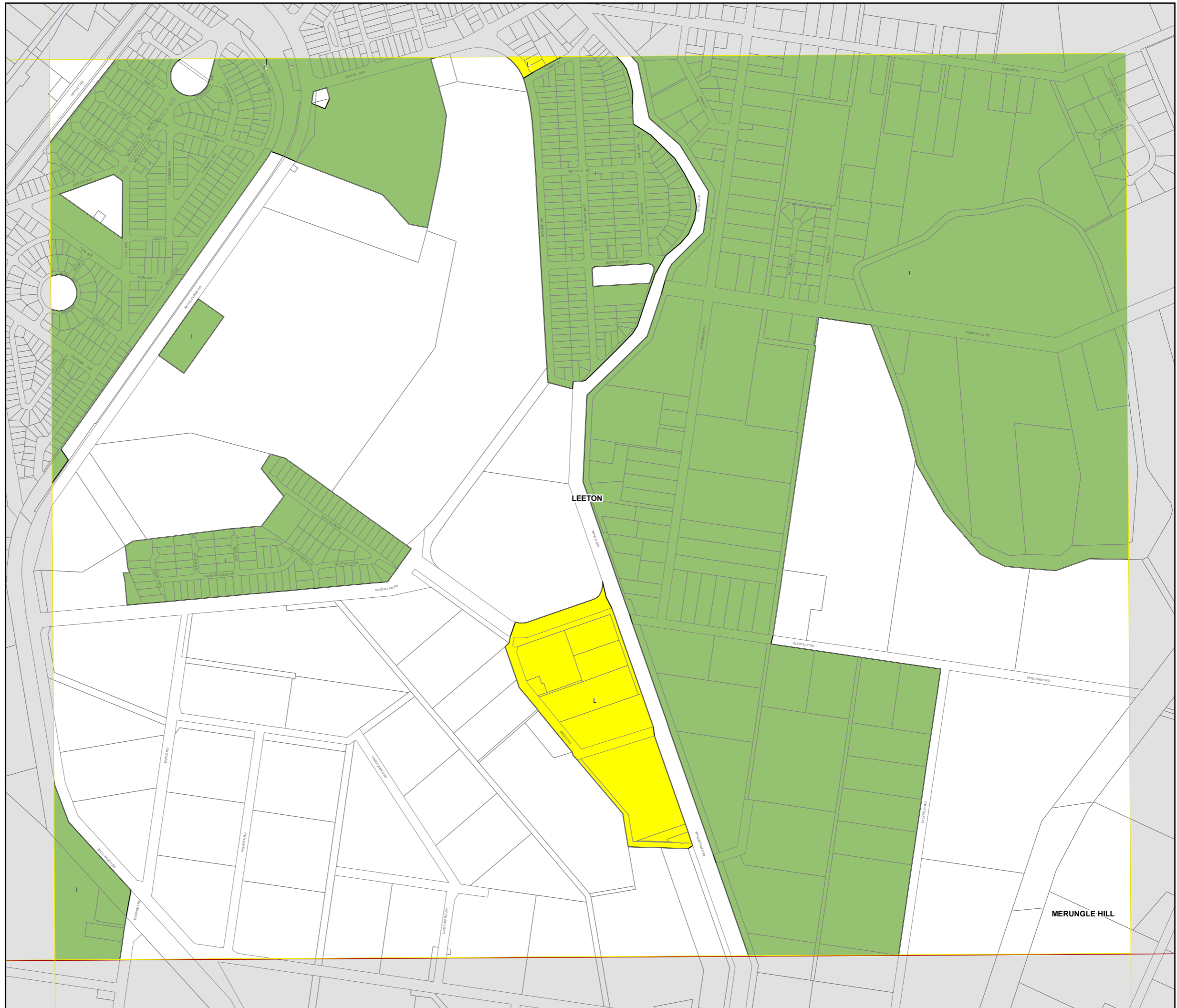
### Maximum Building Height (m)

**I** 8.5

**L** 11.5

### Cadastre

□ Cadastre 16/08/2021 © Spatial Services



Projection: GDA 1994  
MGA Zone 55

Scale: 1:10,000 @ A3

Map Identification Number: 4750\_COM\_HOB\_014F\_010\_20210816