



Leeton Local Environmental Plan 2014

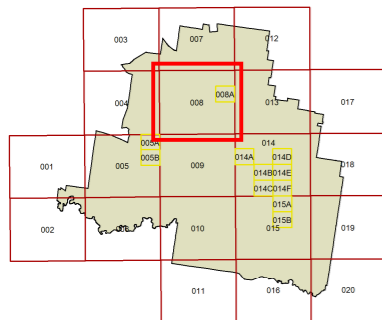
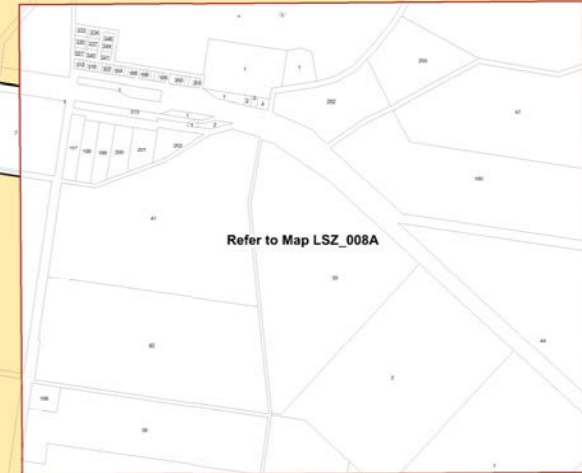
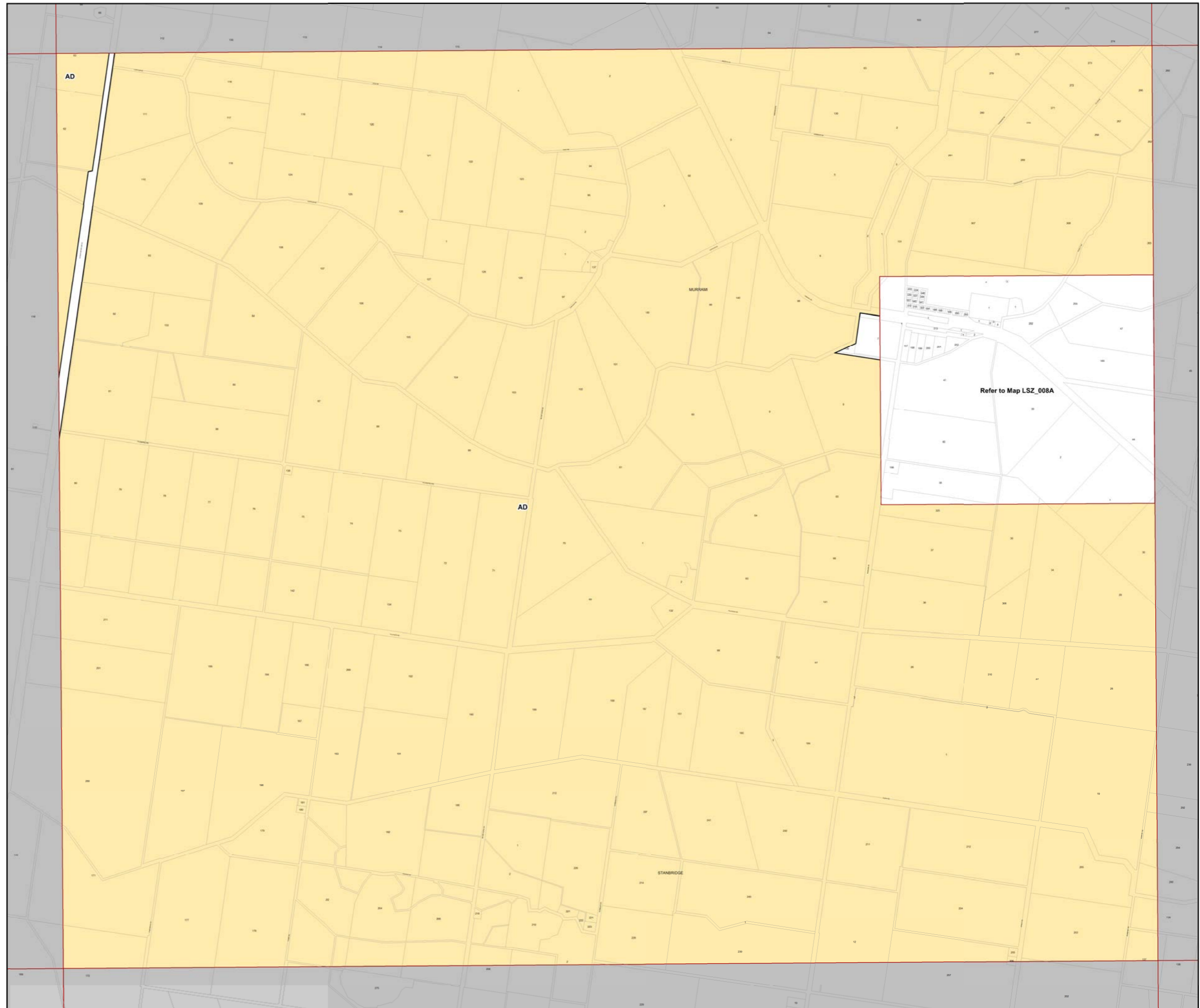
Lot Size Map - Sheet LSZ_008

Minimum Lot Size (sq m)

I	500
R	750
W	4000
Z1	2 Ha
Z2	4 Ha
AA	8 Ha
AB	40 Ha
AD	150 Ha

Cadastre

Base data 01/08/12 © Land and Property Information (LPI)



PROJECTION: GDA 1994
ZONE 55

0 400 800 1600 2400m



Scale 1:40,000 @ A3

Map Identification Number:
4750_COM_LSZ_008_040_20140131