




**Leichhardt Local Environmental Plan 2013**

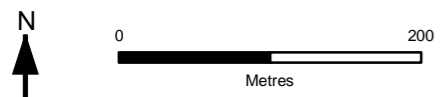
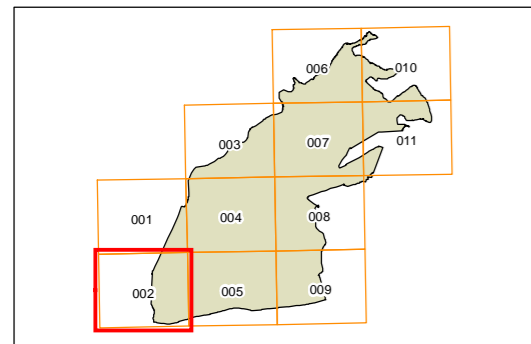
Additional Permitted Uses Map - Sheet APU\_002

**Additional Permitted Uses**

 Refer to schedule 1

**Cadastre**

 Base data 02/12/2013 © Land and Property Information (LPI)



Projection: GDA 1994  
MGA Zone 56

Map identification number: 4800\_COM\_APU\_002\_005\_20131202

