




Leichhardt Local Environmental Plan 2013

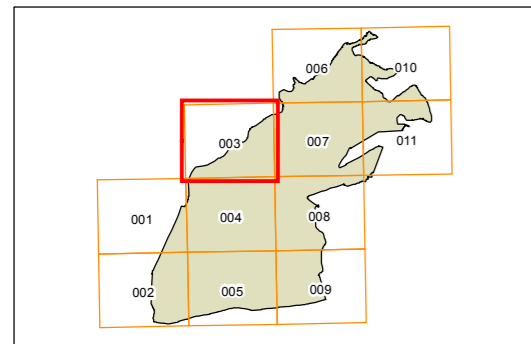
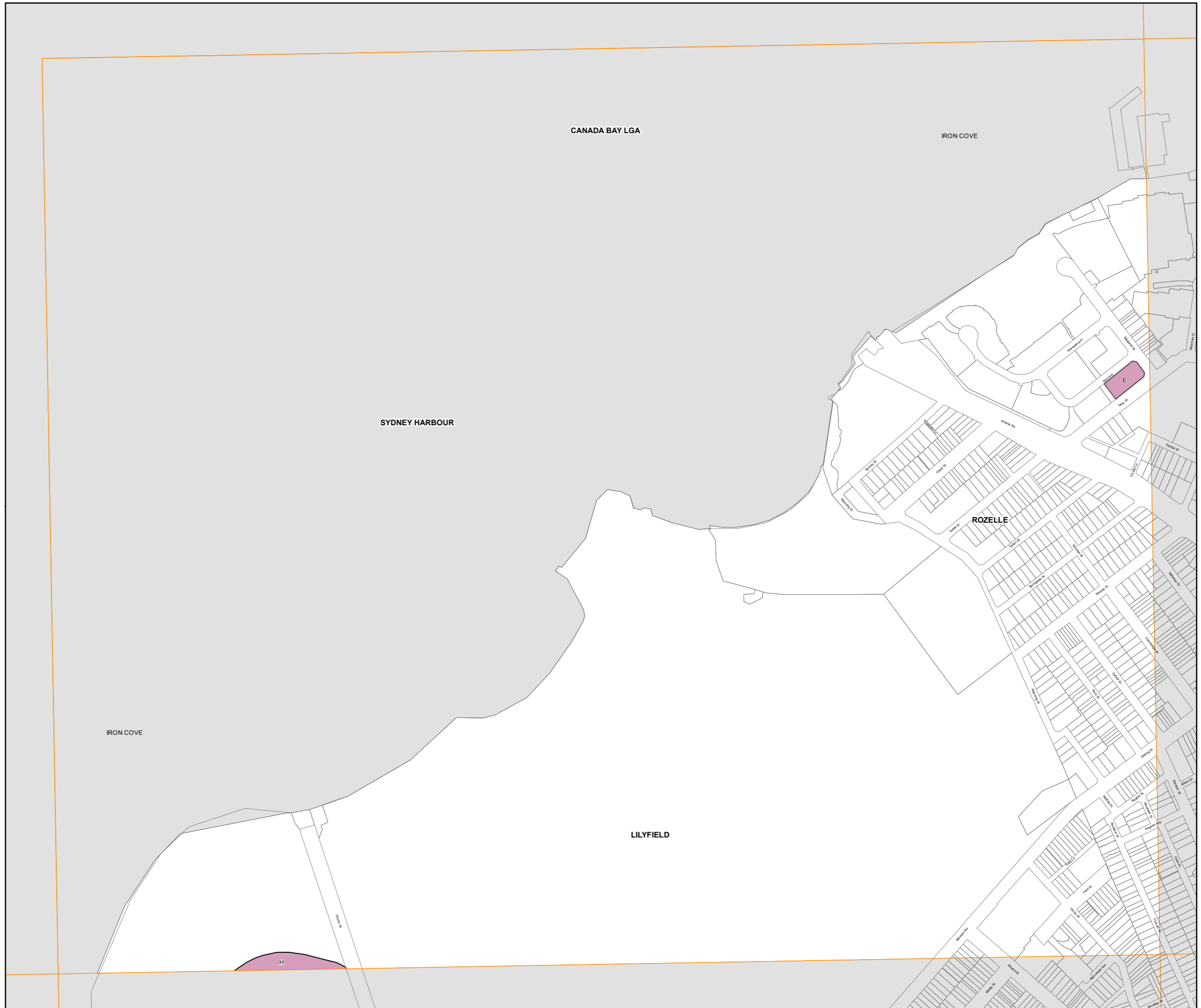
Additional Permitted Uses Map - Sheet APU_003

Additional Permitted Uses

 Refer to schedule 1

Cadastre

 Base data 16/03/2015 © Land and Property Information (LPI)



Projection: GDA 1994
MGA Zone 56

Scale: 1:5,000 @ A3

Map identification number: 4800_COM_APU_003_005_20150316