




Leichhardt Local Environmental Plan 2013


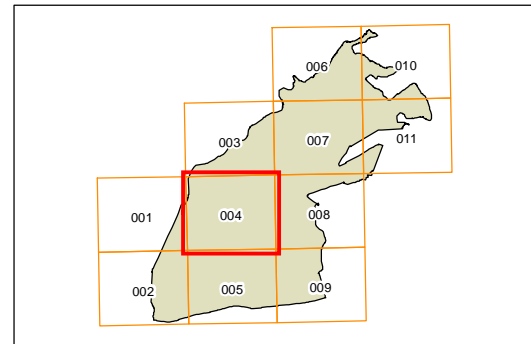
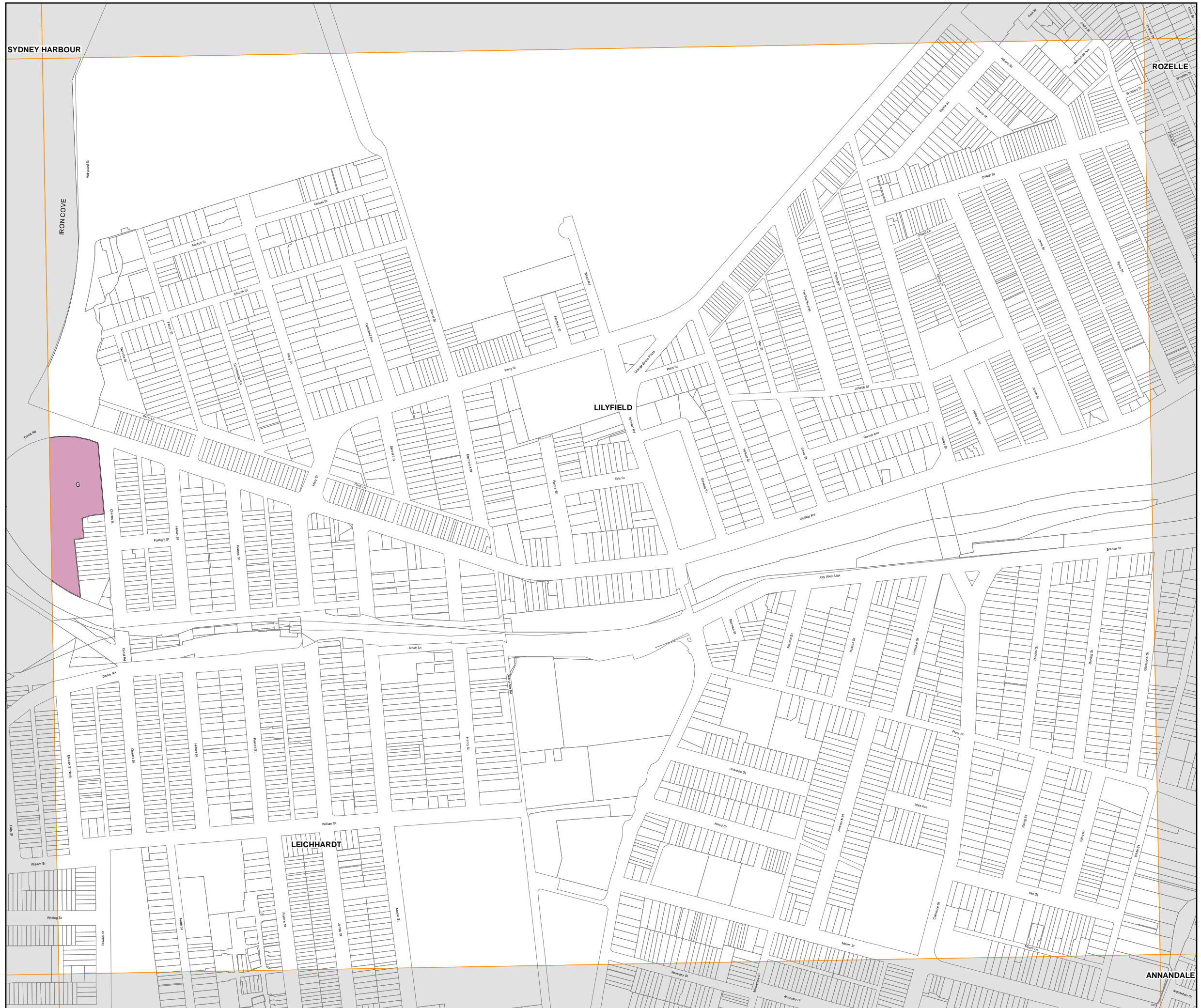
Additional Permitted Uses Map - Sheet APU_004

Additional Permitted Uses

 Refer to schedule 1

Cadastre

 Base data 02/12/2013 © Land and Property Information (LPI)



Projection: GDA 1994
MGA Zone 56

Map identification number: 4800_COM_APU_004_005_20131202