




Leichhardt Local Environmental Plan 2013

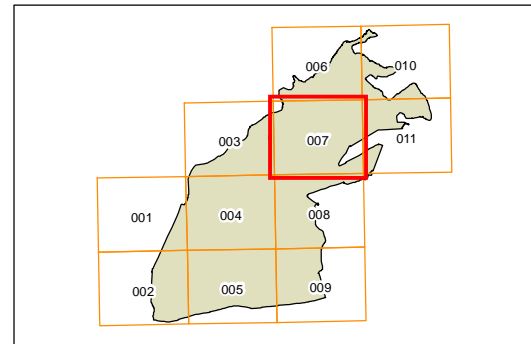
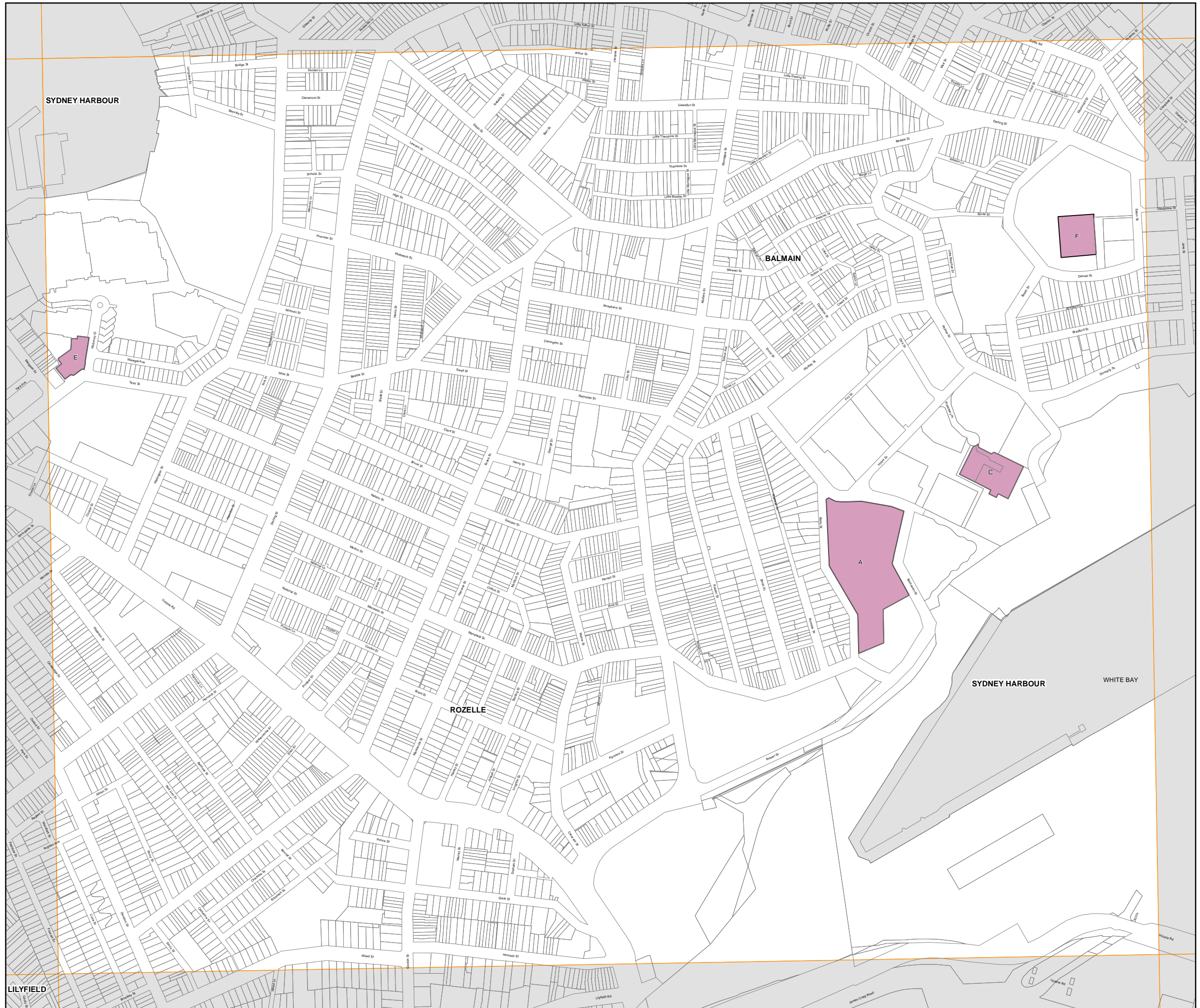
Additional Permitted Uses Map - Sheet APU_007

Additional Permitted Uses

 Refer to schedule 1

Cadastre

 Base data 14/10/2013 © Land and Property Information (LPI)



Projection: GDA 1994
MGA Zone 56

Map identification number: 4800_COM_APU_007_005_20131205