





# Leichhardt Local Environmental Plan 2013

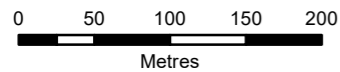
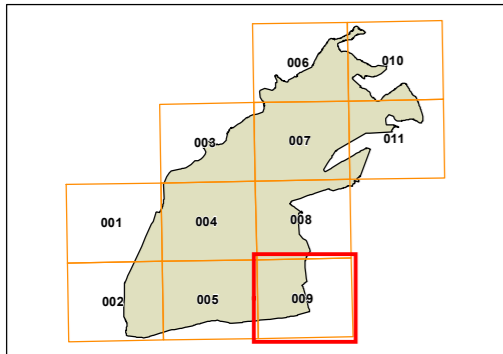
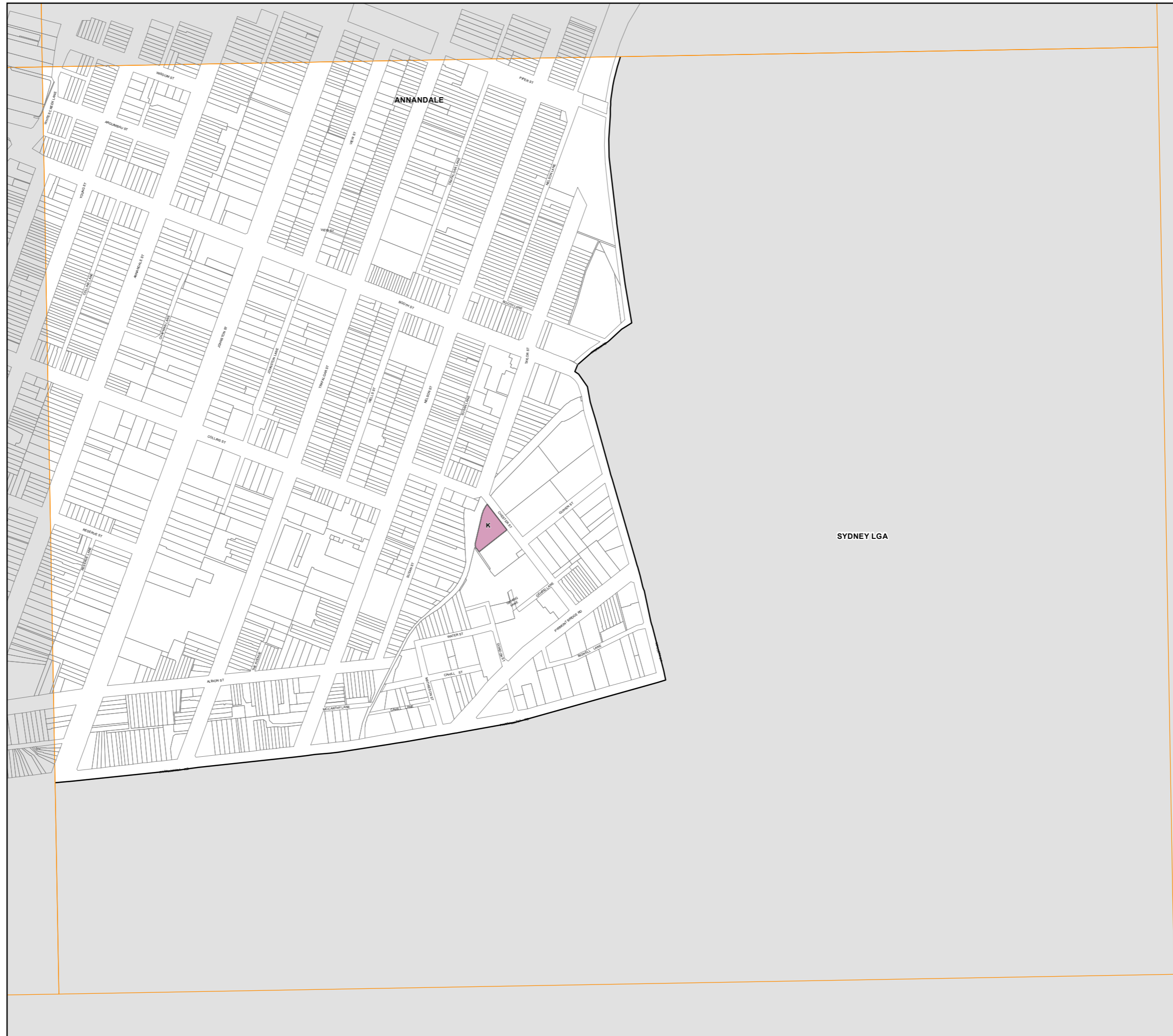
## Additional Permitted Uses Map - Sheet APU\_009

### Additional Permitted Uses

 Refer to Schedule 1

### Cadastral

 Cadastral 22/03/2021 © Spatial Services



Projection: GDA 1994  
MGA Zone 56

Scale: 1:5,000 @ A3

Map Identification Number: 4800\_COM\_APU\_009\_005\_20210322