



Leichhardt Local Environmental Plan 2013

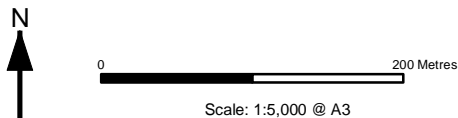
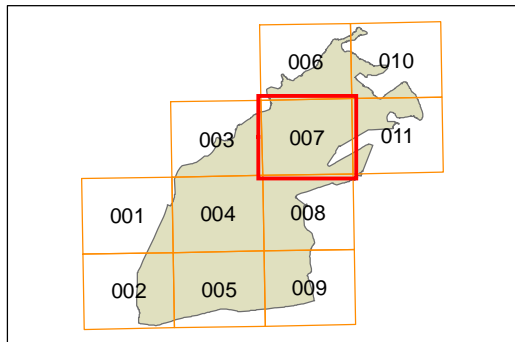
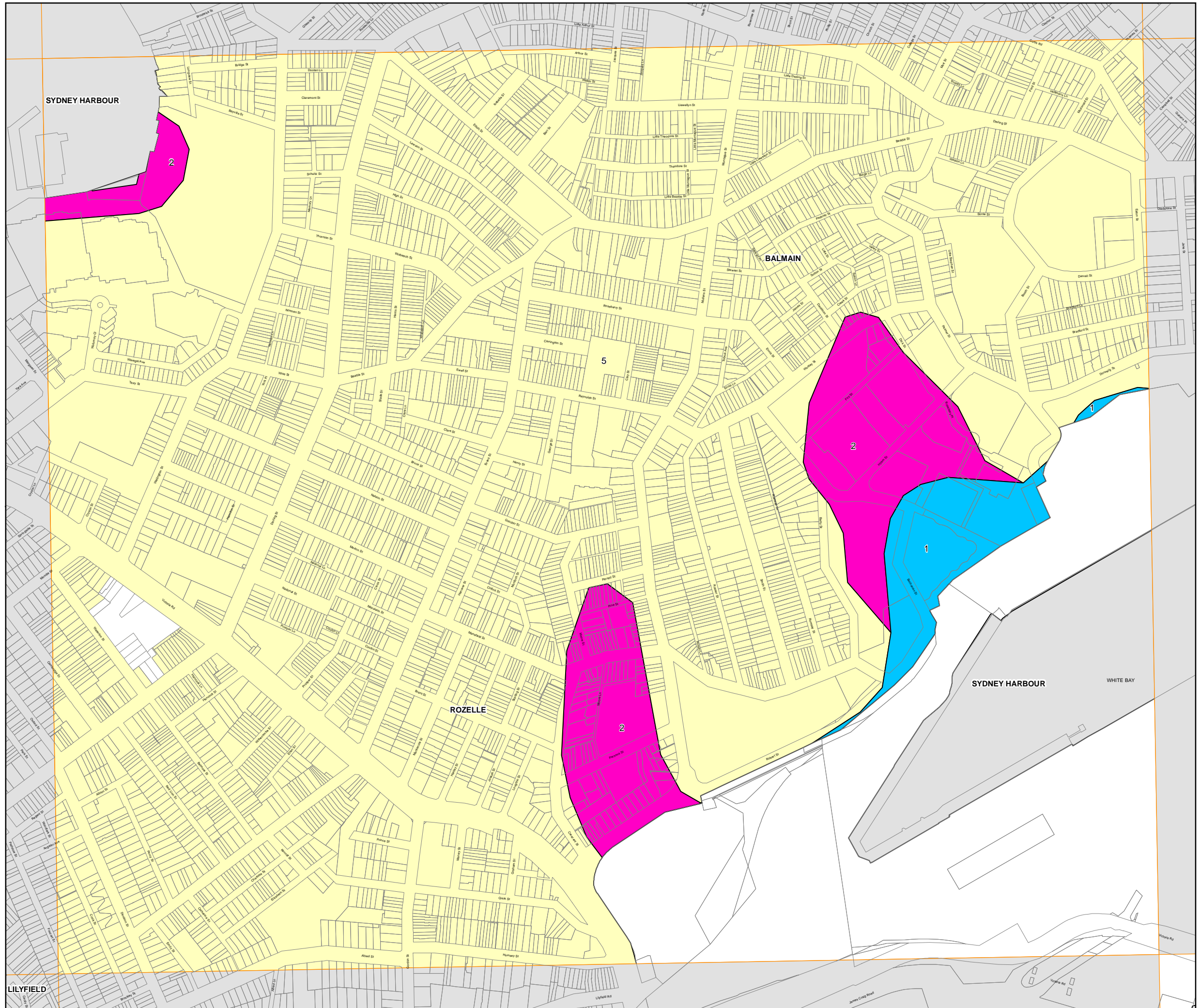
Acid Sulfate Soils Map - Sheet ASS_007

Acid Sulfate Soils

- Class 1
- Class 2
- Class 3
- Class 5

Cadastre

- Base data 14/10/2013 © Land and Property Information (LPI)



Projection: GDA 1994
MGA Zone 56

Map identification number: 4800_COM_ASS_007_005_20131213