



**Leichhardt Local Environmental Plan 2013**

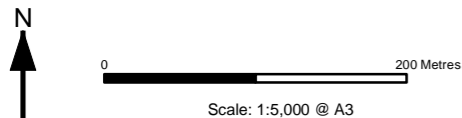
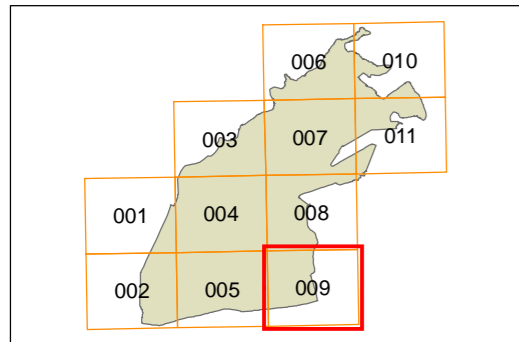
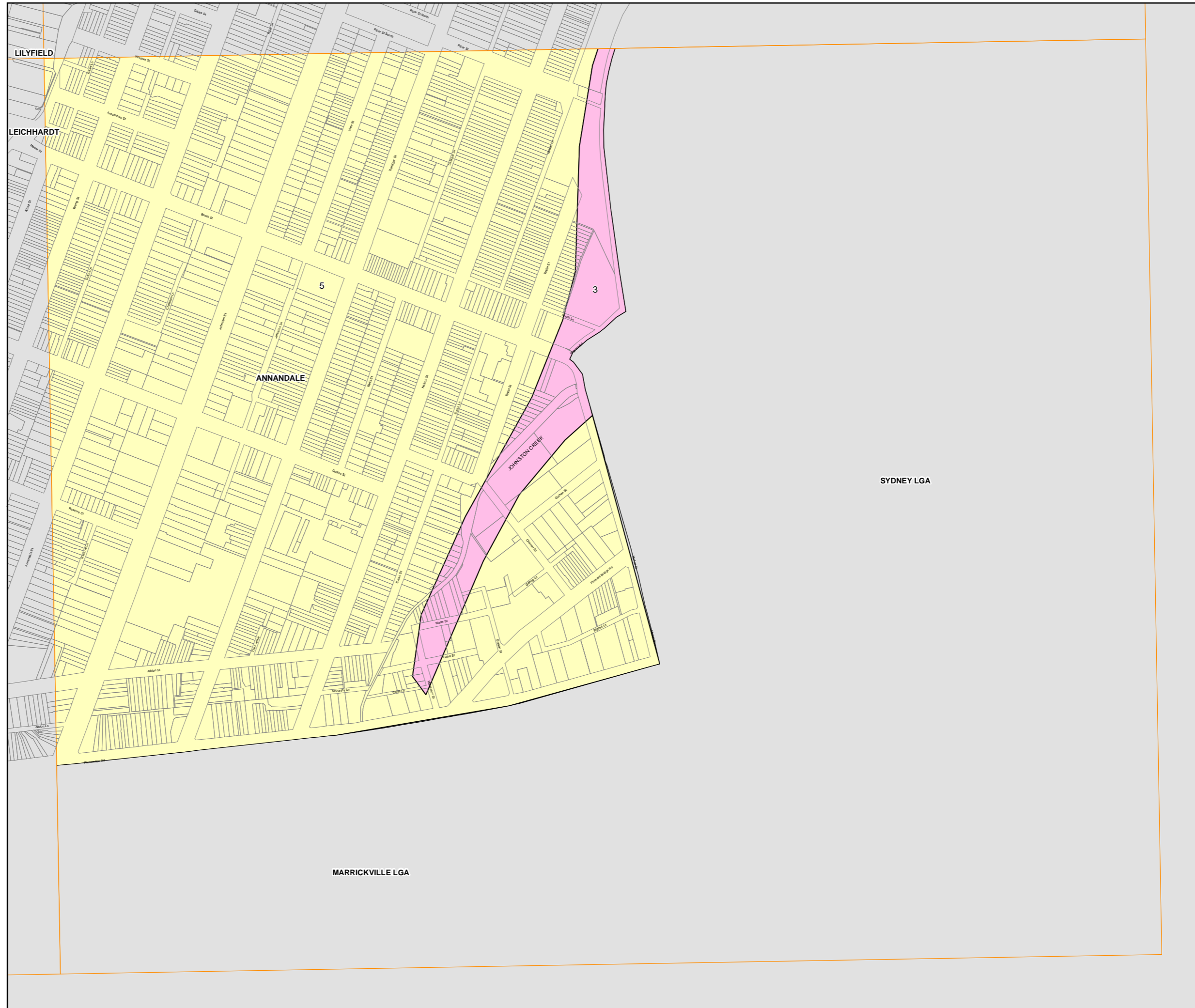
Acid Sulfate Soils Map - Sheet ASS\_009

**Acid Sulfate Soils**

- Class 1
- Class 2
- Class 3
- Class 5

**Cadastral**

- Base data 14/10/2013 © Land and Property Information (LPI)



Projection: GDA 1994  
MGA Zone 56

Map identification number: 4800\_COM\_ASS\_009\_005\_20131014