



Leichhardt Local Environmental Plan 2013

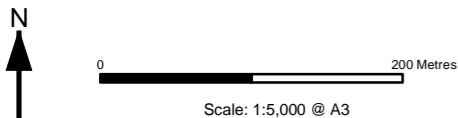
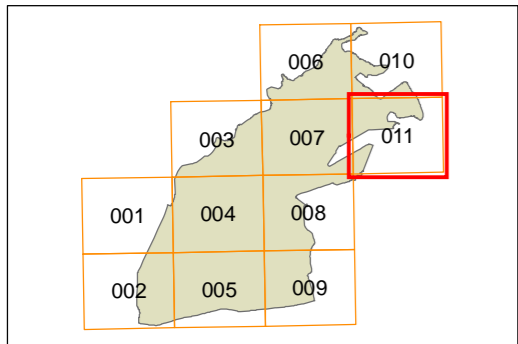
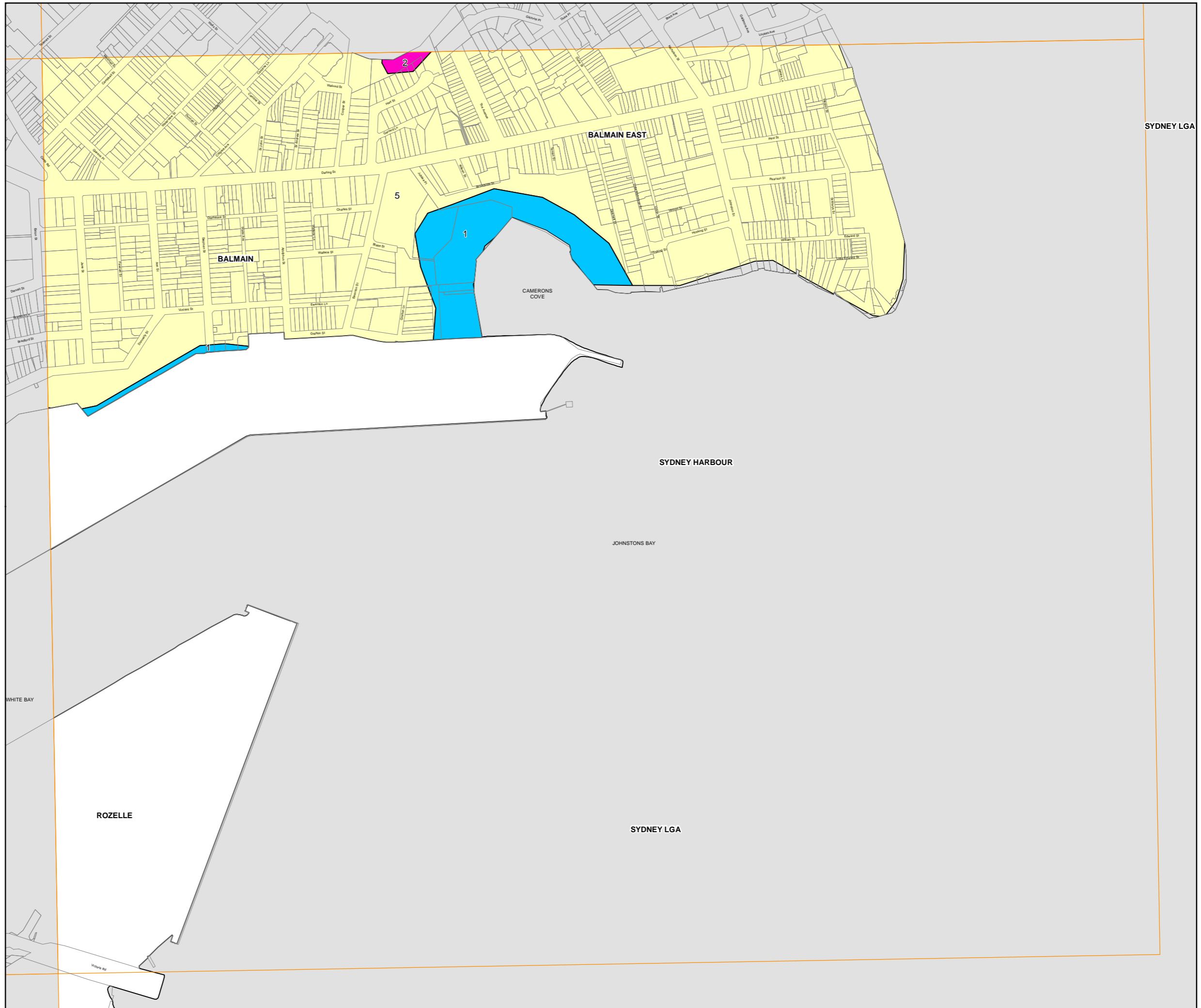
Acid Sulfate Soils Map - Sheet ASS_011

Acid Sulfate Soils

- 1 Class 1
- 2 Class 2
- 3 Class 3
- 5 Class 5

Cadastre

Base data 14/10/2013 © Land and Property Information (LPI)



Projection: GDA 1994
MGA Zone 56

Scale: 1:5,000 @ A3

Map identification number: 4800_COM_ASS_011_005_20131014