



**Leichhardt Local
Environmental
Plan 2013**

Foreshore Building Line Map -
Sheet FBL_010

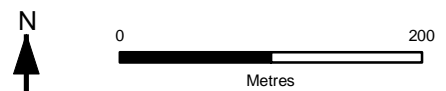
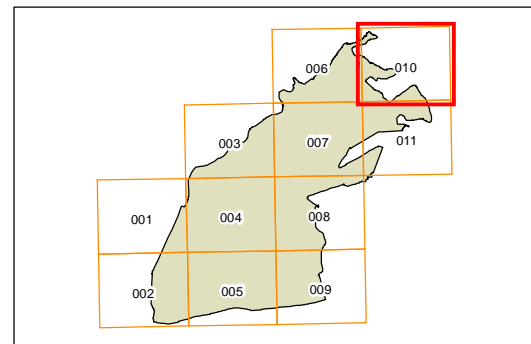
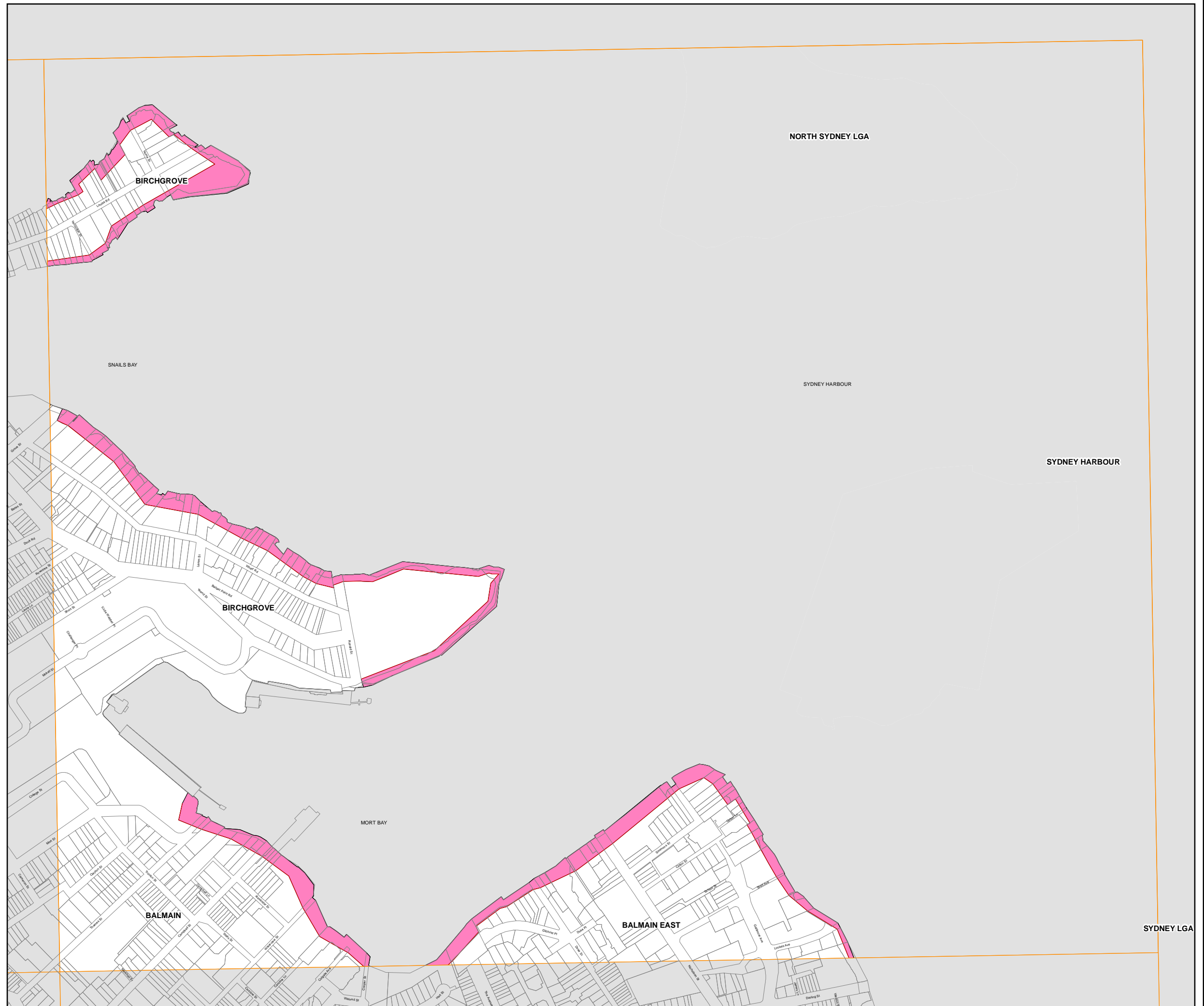
Foreshore Building Line

— Foreshore building line

■ Foreshore area

Cadastral

□ Base data 14/10/2013 © Land and Property Information (LPI)



Projection: GDA 1994
MGA Zone 56

Scale: 1:5,000 @ A3

Map identification number: 4800_COM_FBL_010_005_20131014