



**Leichhardt Local Environmental Plan 2013**

Foreshore Building Line Map - Sheet FBL\_011


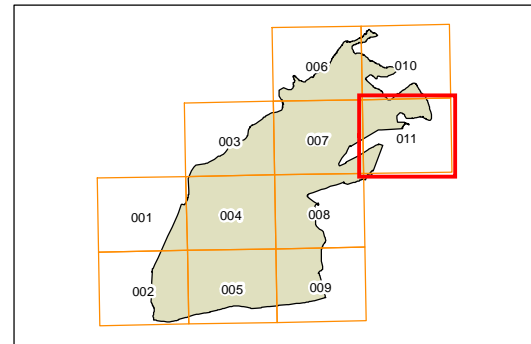
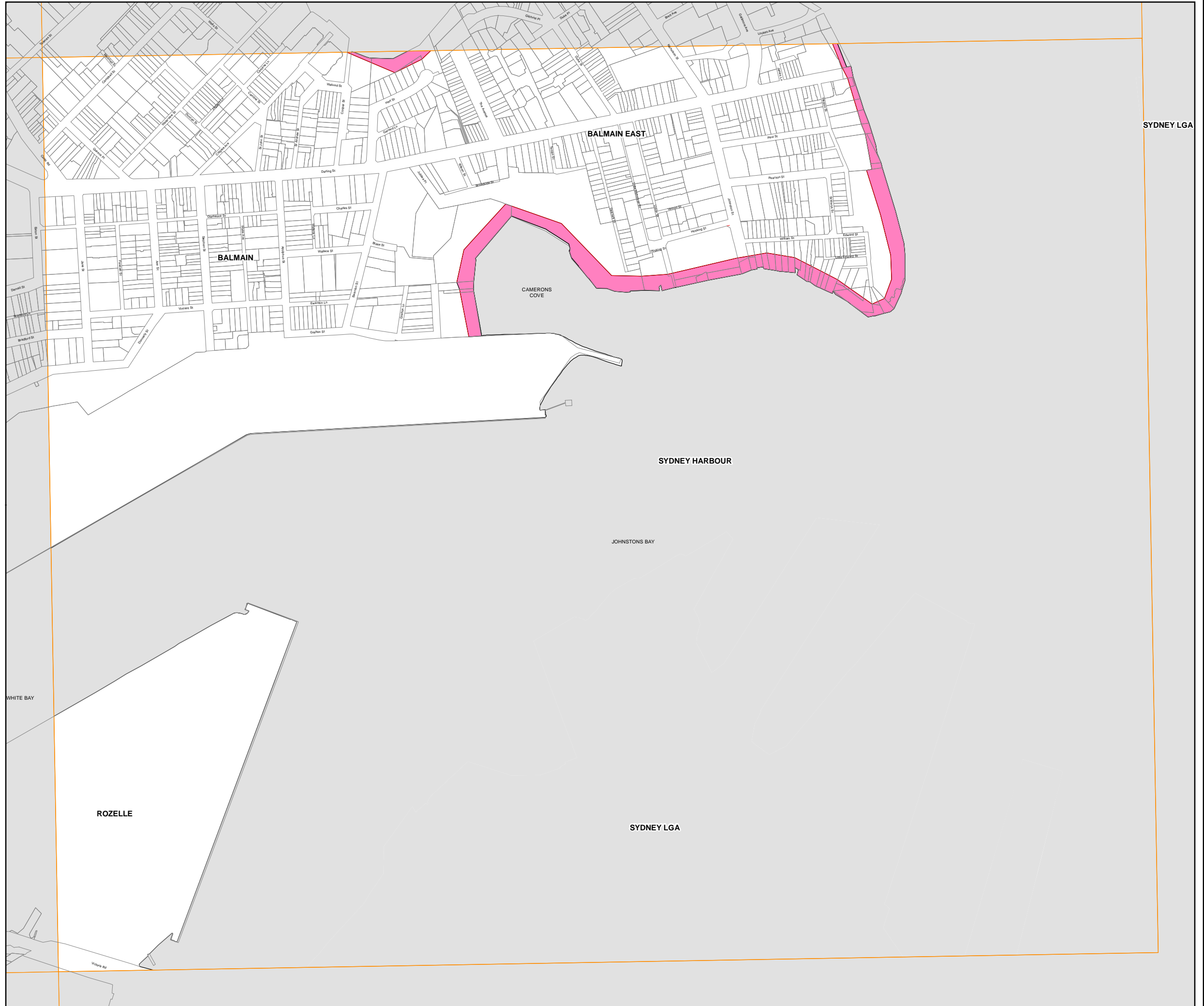
**Foreshore Building Line**

— Foreshore building line

■ Foreshore area

**Cadastral**

□ Base data 14/10/2013 © Land and Property Information (LPI)



Projection: GDA 1994  
MGA Zone 56

Scale: 1:5,000 @ A3

Map identification number: 4800\_COM\_FBL\_011\_005\_20131014