



Leichhardt Local Environmental Plan 2013


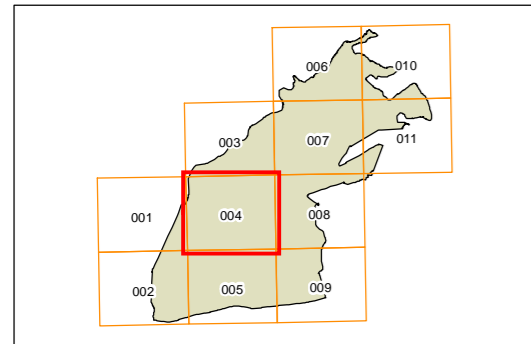
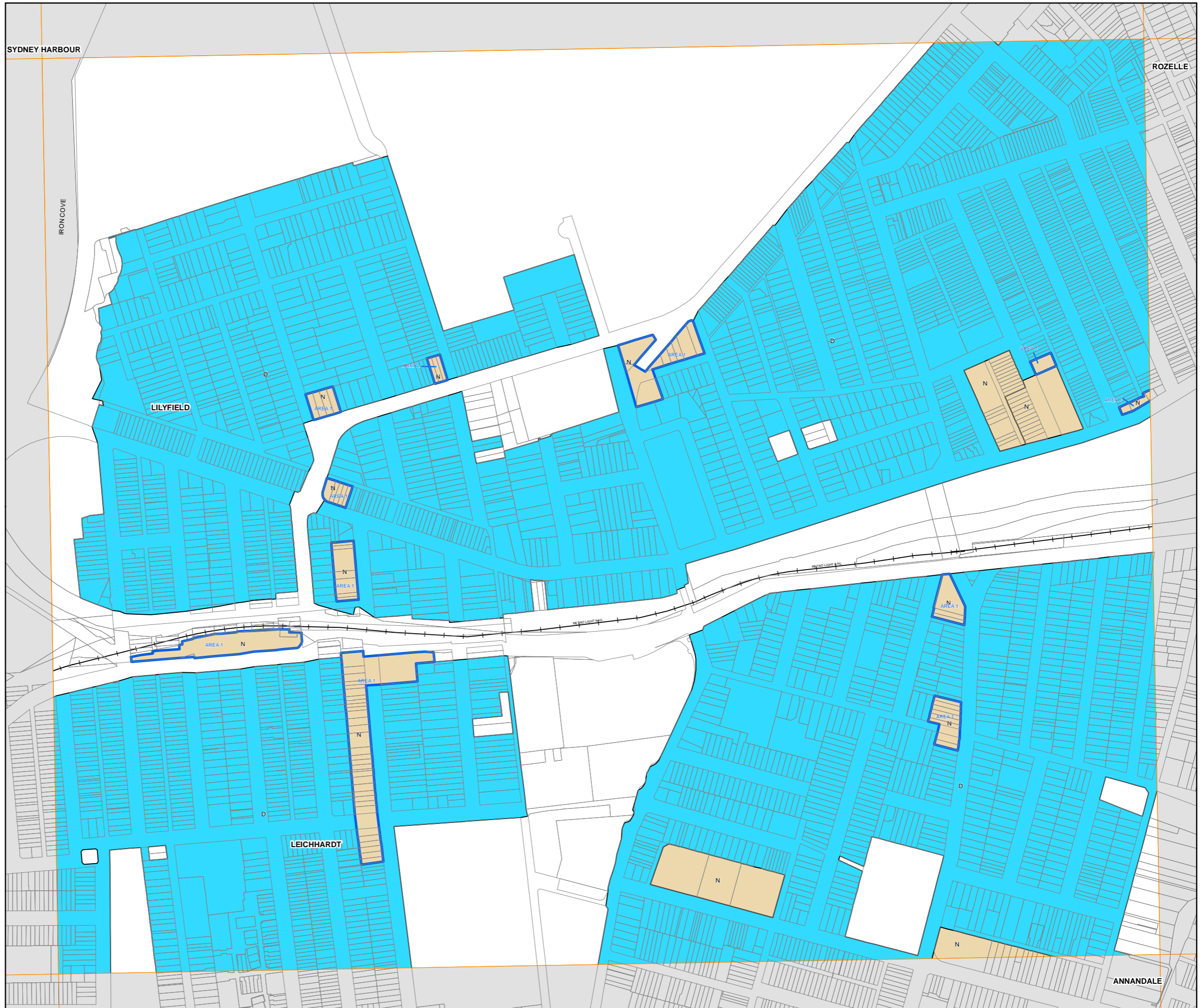
Floor Space Ratio Map - Sheet FSR_004

Maximum Floor Space Ratio (n:1)

- D 0.5
- F 0.6
- H 0.7
- N 1.0
- AREA 1 Refer to clause 4.4 A

Cadastre

Base data 02/12/2013 © Land and Property Information (LPI)



Projection: GDA 1994
MGA Zone 56

Map identification number: 4800_COM_FSR_004_005_20131202