



Leichhardt Local Environmental Plan 2013

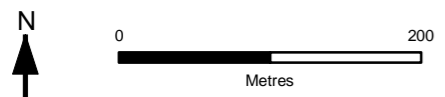
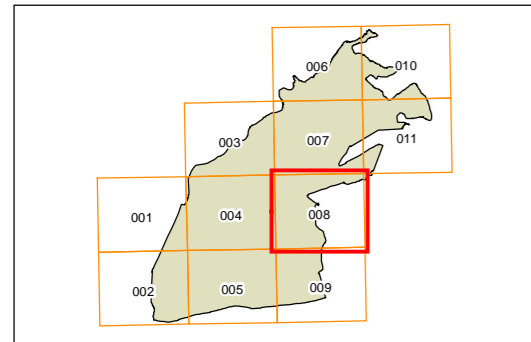
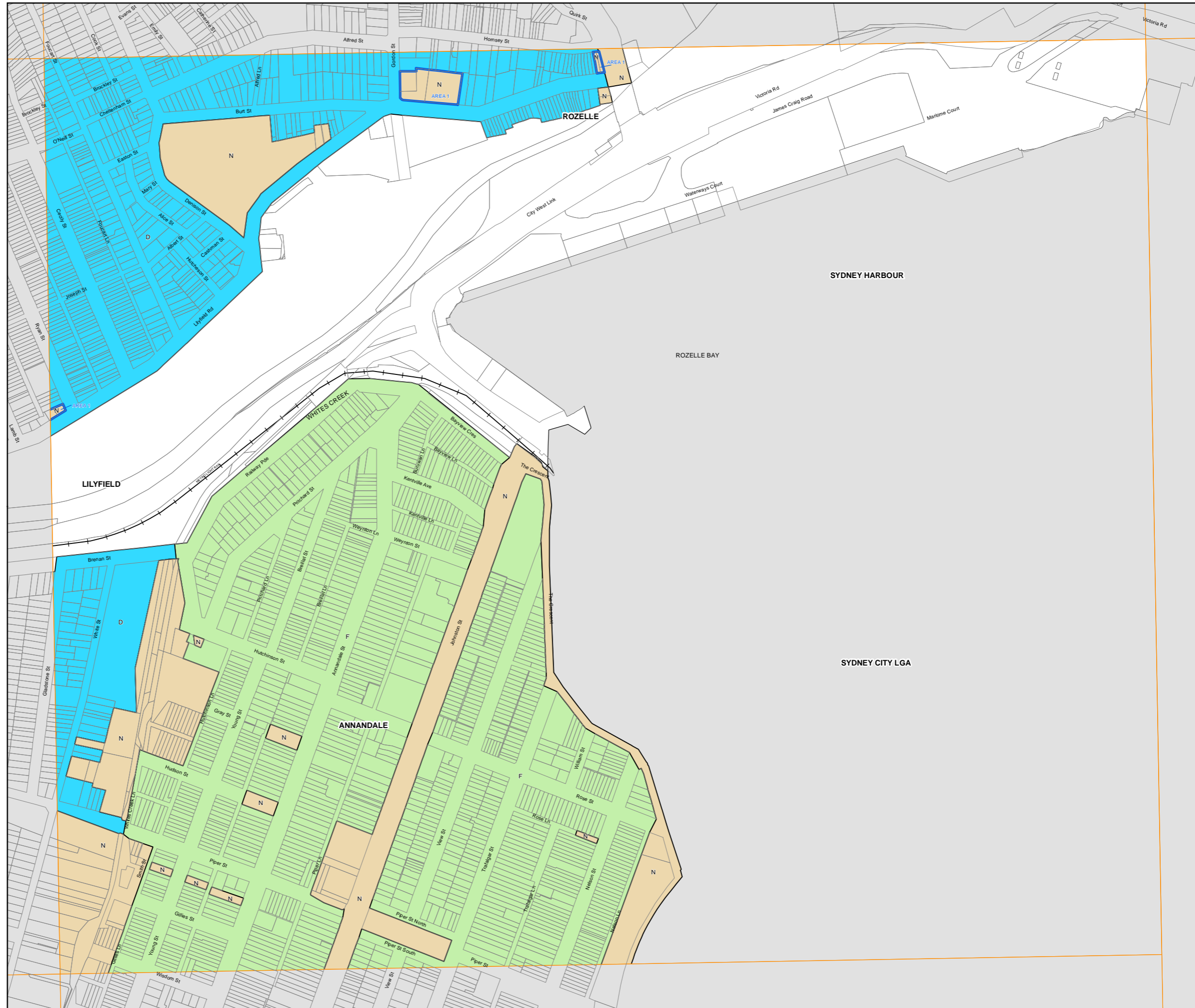
Floor Space Ratio Map - Sheet FSR_008

Maximum Floor Space Ratio (n:1)

- D 0.5
- F 0.6
- H 0.7
- N 1.0
- T 2.15
- AREA 1 Refer to clause 4.4 A

Cadastre

Base data 17/02/2014 © Land and Property Information (LPI)



Projection: GDA 1994
MGA Zone 56

Map identification number: 4800_COM_FSR_008_005_20140217