



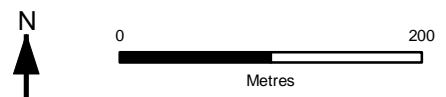
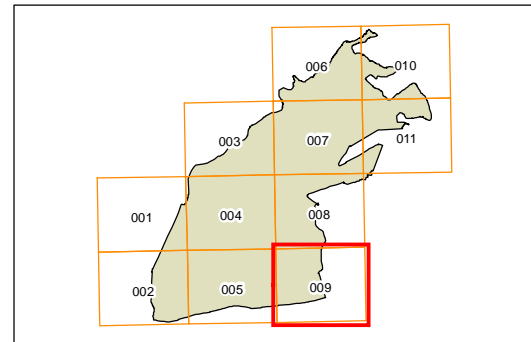
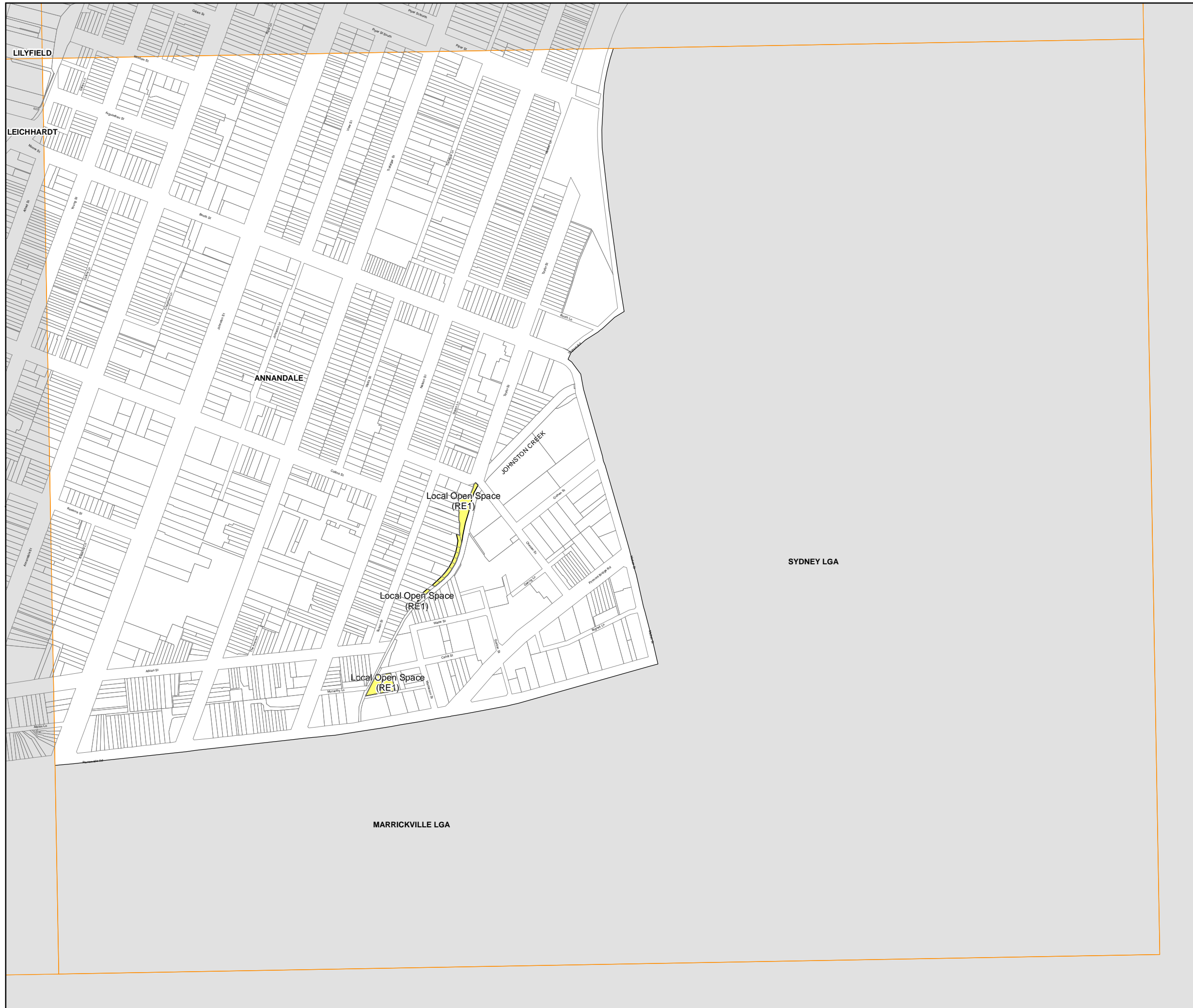
Leichhardt Local Environmental Plan 2013

Land Reservation Acquisition Map - Sheet LRA_009

- Local open space (RE1)
- Regional open space (RE1)

Cadastre

- Base data 14/10/2013 © Land and Property Information (LPI)



Projection: GDA 1994
MGA Zone 56
Scale: 1:5,000 @ A3

Map identification number: 4800_COM_LRA_009_005_20131120