



Leichhardt Local Environmental Plan 2013

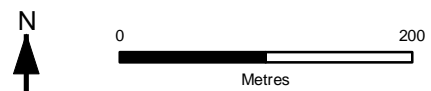
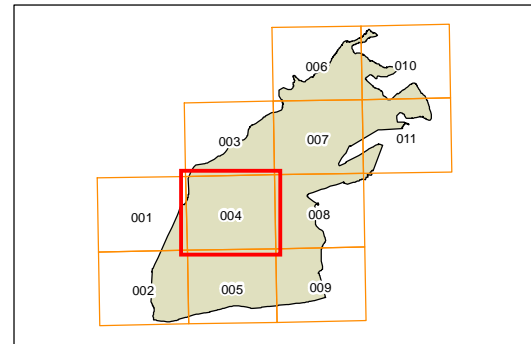
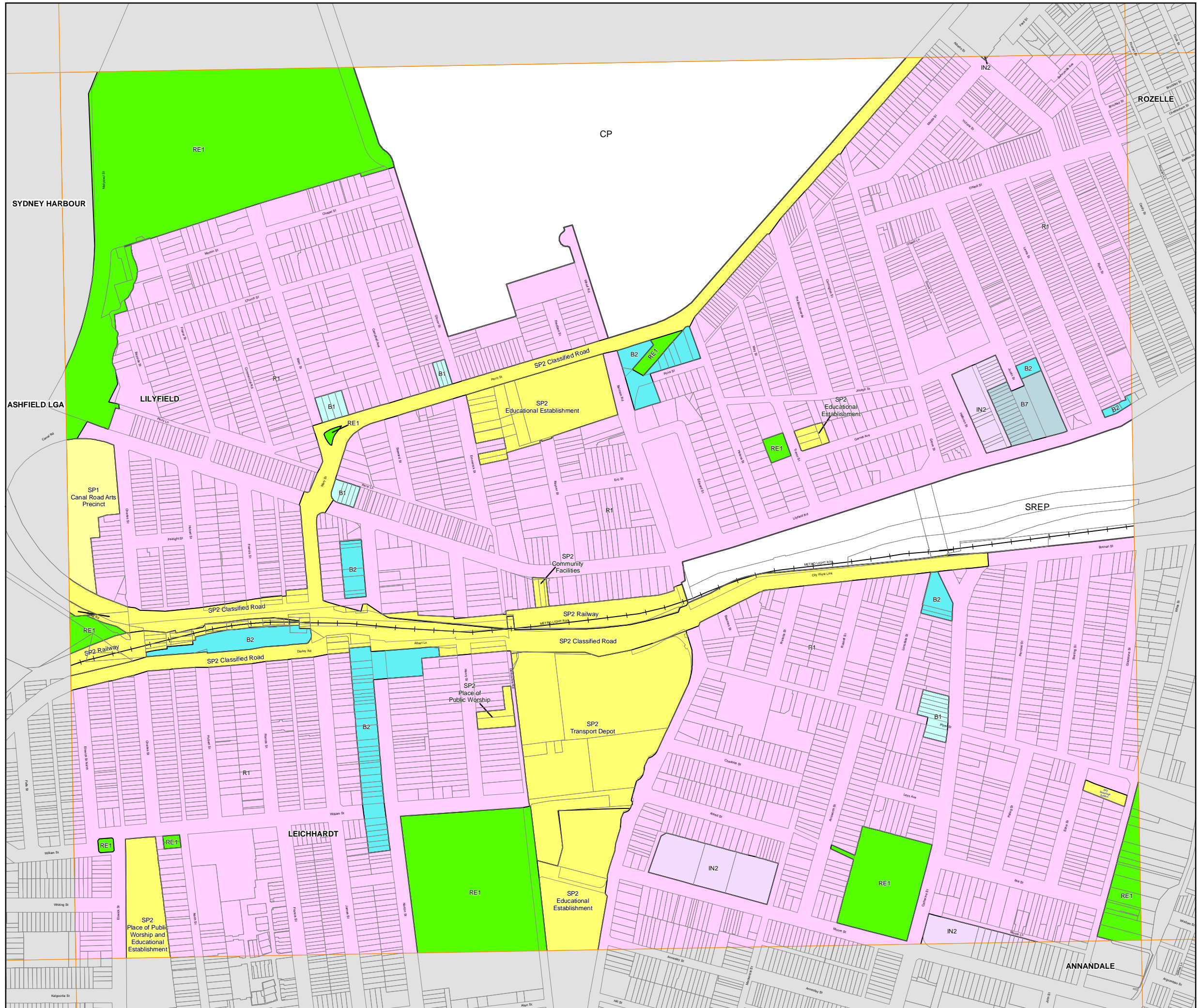
Land Zoning Map - Sheet LZN_004

Zone

- B1 Neighbourhood Centre
- B2 Local Centre
- B4 Mixed Use
- B7 Business Park
- IN2 Light Industrial
- R1 General Residential
- R3 Medium Density Residential
- RE1 Public Recreation
- RE2 Private Recreation
- SP1 Special Activities
- SP2 Infrastructure
- DM Deferred Matter
- SREP Sydney Regional Environmental Plan No. 26 – City West
- CP Callan Park

Cadastre

- Base data 12/08/2014 © Land and Property Information (LPI)



Projection: GDA 1994
MGA Zone 56

Map identification number: 4800_COM_LZN_004_005_20140919