





# Lismore Local Environmental Plan 2012

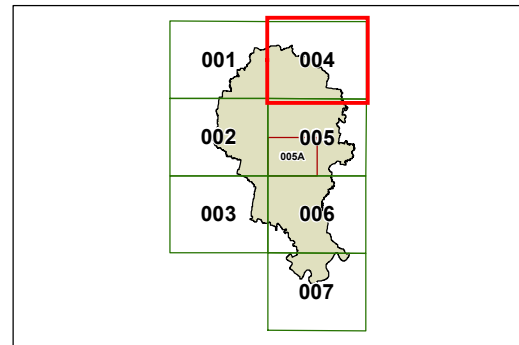
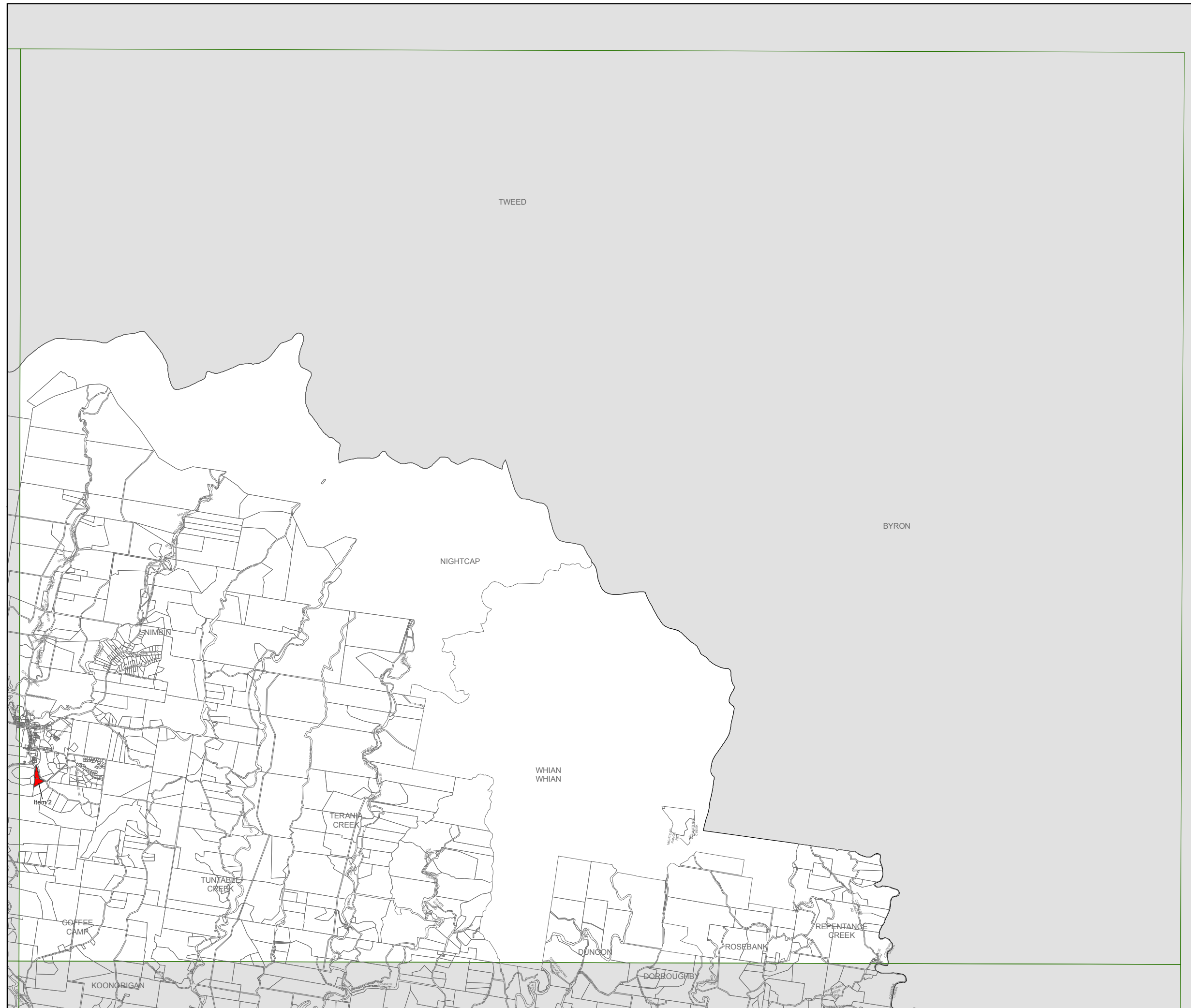
## Additional Permitted Uses Map - Sheet APU\_004

### Legend

 Land to which Schedule 1 applies

### Cadastral

 Cadastral 14/11/2012 © Land and Property Information (LPI)



0 800 1,600 2,400 3,200 Metres

Scale: 1:80,000 @ A3

Projection: GDA 1994  
MGA Zone 56

Map identification number: 4850\_COM\_APU\_004\_080\_20121206