





Lismore Local Environmental Plan 2012

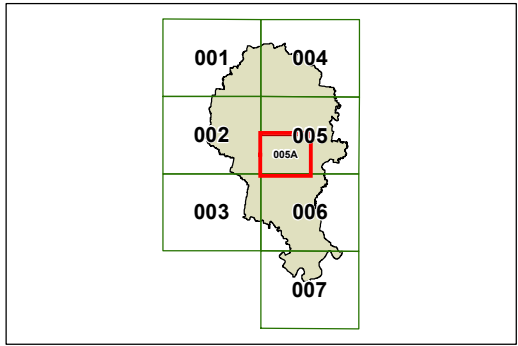
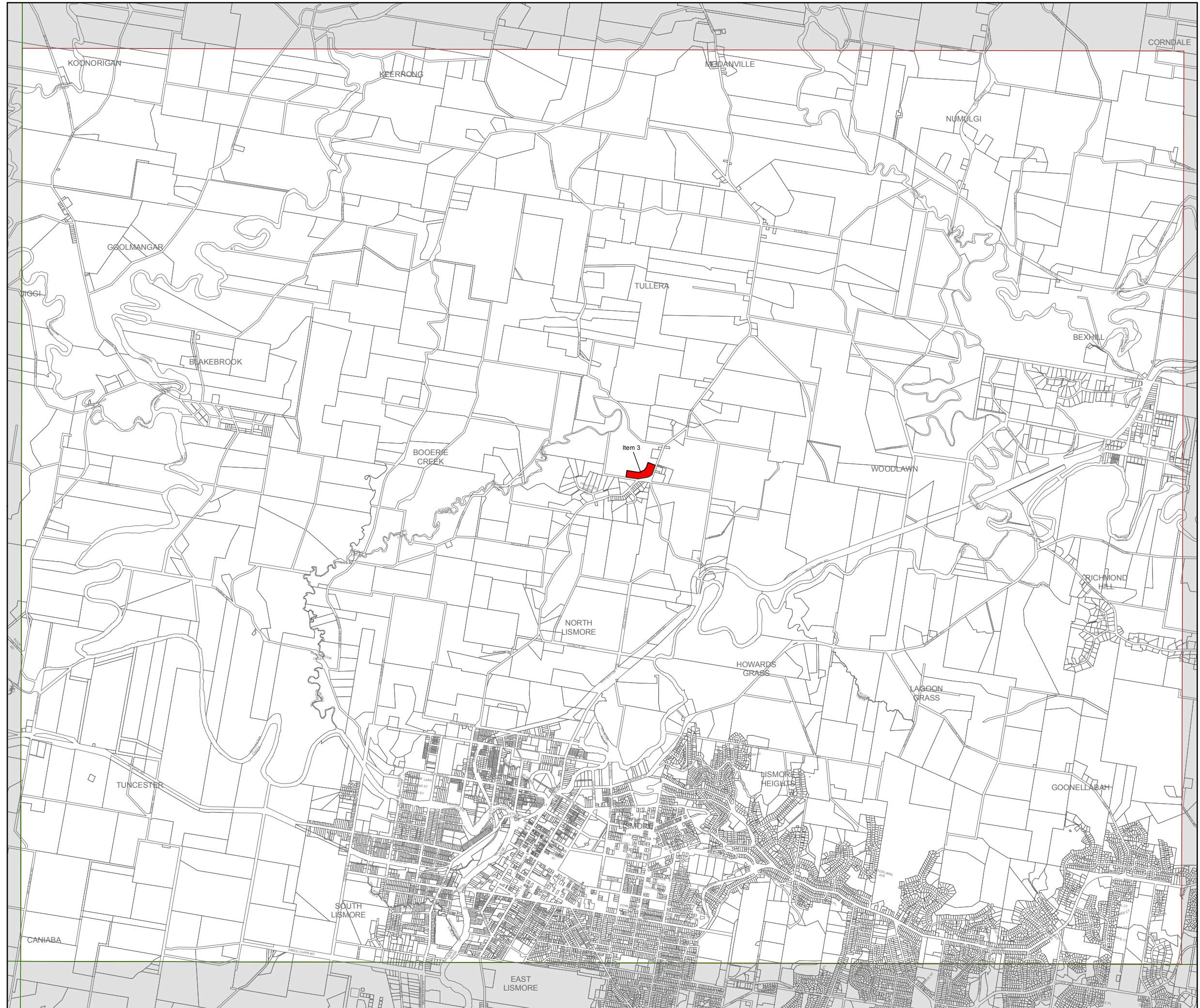
Additional Permitted Uses Map - Sheet APU_005A

Legend

 Land to which Schedule 1 applies

Cadastral

 Cadastral 14/11/2012 © Land and Property Information (LPI)



0 400 800 1,200 1,600 Metres

Scale: 1:40,000 @ A3

Projection: GDA 1994
MGA Zone 56

Map identification number: 4850_COM_APU_005A_040_20121206