

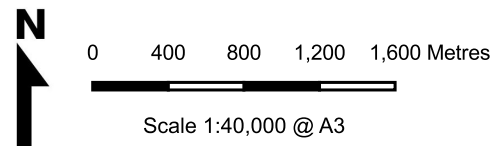
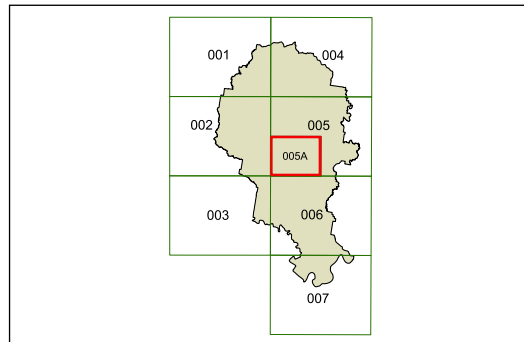
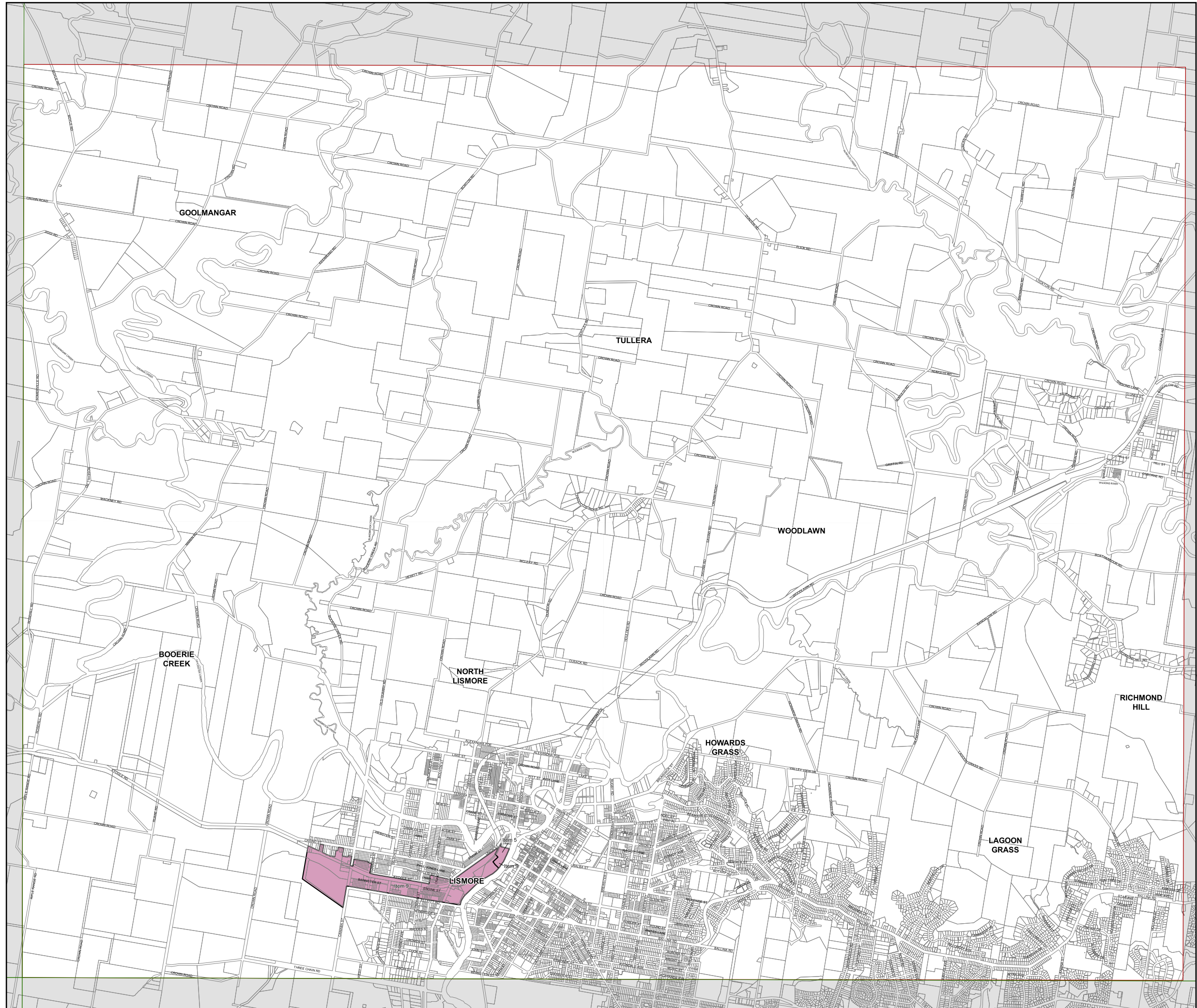


Lismore Local Environmental Plan 2012

Additional Permitted Uses Map - Sheet APU_005A

Land to which Schedule 1 applies

Cadastral
 Cadastral 09/03/2026 © Spatial Services



Projection GDA 2020
MGA Zone 56

Map Identification Number: 4850_COM_APU_005A_040_20260309