




Lismore Local Environmental Plan 2012

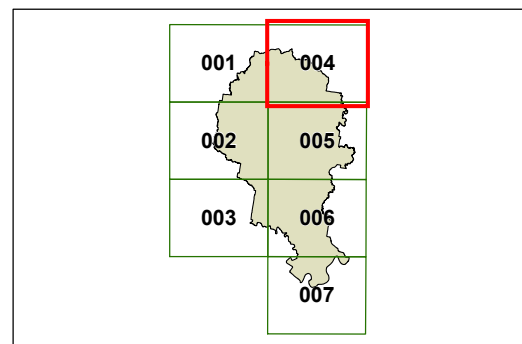
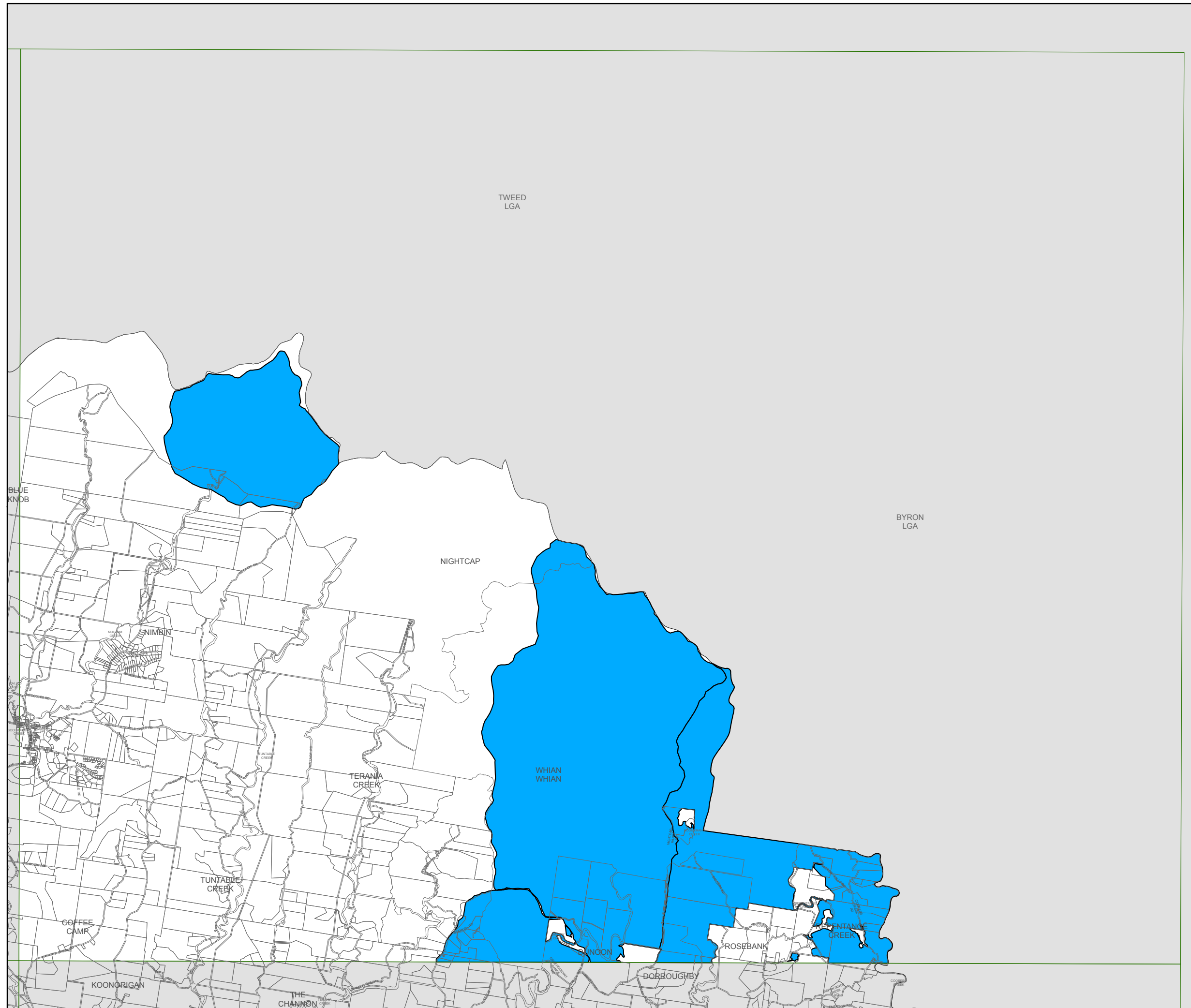
Drinking Water Catchment Map - Sheet DWC_004

Drinking Water Catchment

 Drinking Water Catchment

Cadastre

 Cadastre 24/07/2013 © Land and Property Information (LPI)



0 1 2 3 Kilometres

Scale: 1:80,000 @ A3

Projection: GDA 1994
MGA Zone 56