





Lismore Local Environmental Plan 2012

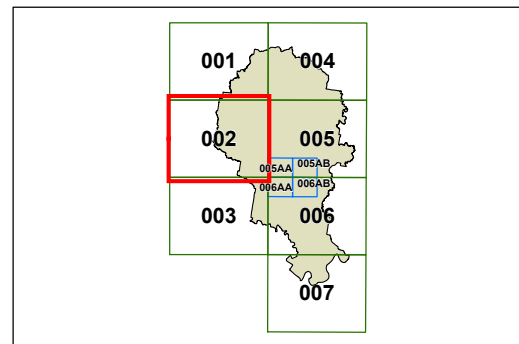
Flood Planning Map - Sheet FLD_002

Flood Planning Land

 Flood Planning Area

Cadastre

 Cadastre 24/07/2013 © Land and Property Information (LPI)



0 1 2 3 Kilometres

Scale: 1:80,000 @ A3

Projection: GDA 1994
MGA Zone 56

Map identification number: 4850_COM_FLD_002_080_20130816

