




Lismore Local Environmental Plan 2012

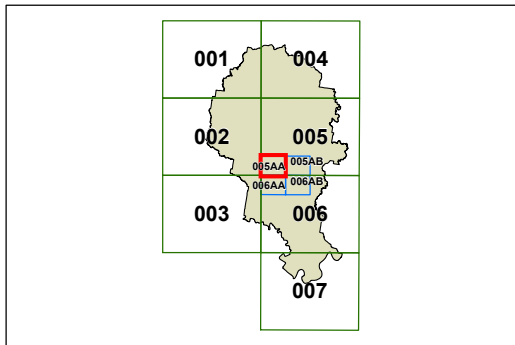
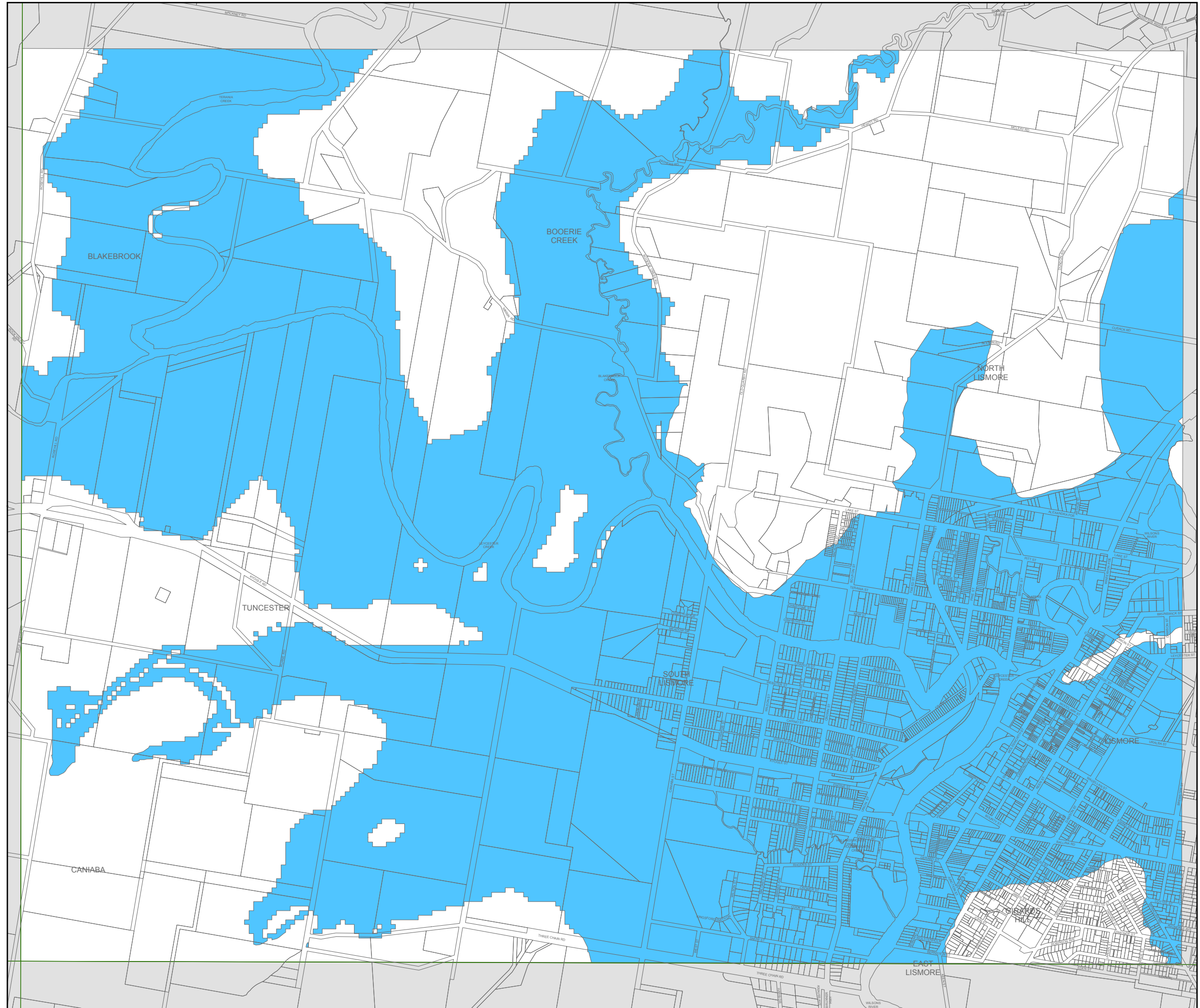
Flood Planning Map - Sheet FLD_005AA

Flood Planning Land

 Flood Planning Area

Cadastre

 Cadastre 24/07/2013 © Land and Property Information (LPI)



0 200 400 600 800 Metres

Scale: 1:20,000 @ A3

Projection: GDA 1994
MGA Zone 56

Map identification number: 4850_COM_FLD_005AA_020_20130816