






# Lismore Local Environmental Plan 2012

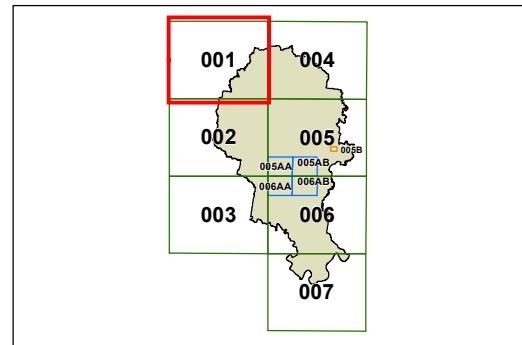
## Heritage Map - Sheet HER\_001

### Heritage

-  Conservation area - General
-  Item - General
-  Item - Archaeological

### Cadastre

-  Cadastre 14/11/2012 © Land and Property Information (LPI)



Scale: 1:80,000 @ A3

Projection: GDA 1994  
MGA Zone 56

Map identification number: 4850\_COM\_HER\_001\_080\_20121116

