







Lismore Local Environmental Plan 2012


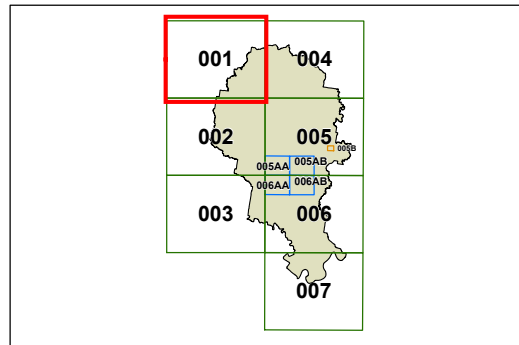
Heritage Map - Sheet HER_001

ITEM

-  Conservation area - General
-  Item - General
-  Item - Archaeological

Cadastre

 Cadastre 24/07/2013 © Land and Property Information (LPI)



Scale: 1:80,000 @ A3

Projection: GDA 1994
MGA Zone 56

Map identification number: 4850_COM_HER_001_080_20131022

