






Lismore Local Environmental Plan 2012

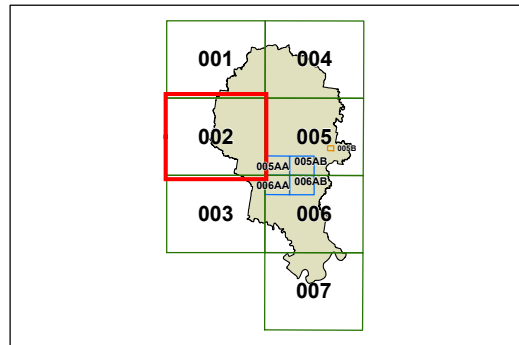
Heritage Map - Sheet HER_002

ITEM

-  Conservation area - General
-  Item - General
-  Item - Archaeological

Cadastral

 Cadastral 24/07/2013 © Land and Property Information (LPI)



Projection: GDA 1994
MGA Zone 56
Scale: 1:80,000 @ A3

Map identification number: 4850_COM_HER_002_080_20131022

