





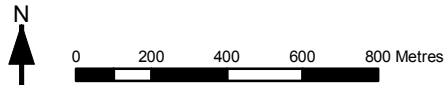
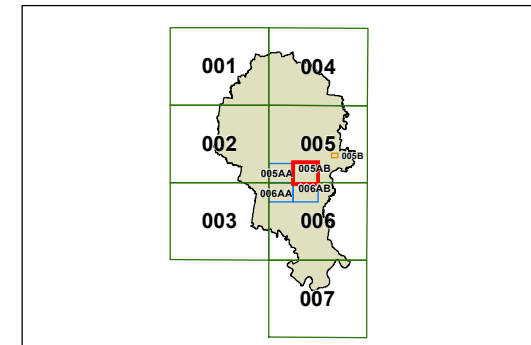


Lismore Local Environmental Plan 2012

Heritage Map - Sheet HER_005AB

- Heritage**
-  Conservation area - General
 -  Item - General
 -  Item - Archaeological

- Cadastre**
-  Cadastre 14/11/2012 © Land and Property Information (LPI)



Projection: GDA 1994
MGA Zone 56
Scale: 1:20,000 @ A3
Map identification number: 4850_COM_HER_005AB_020_20121211

