







Lismore Local Environmental Plan 2012

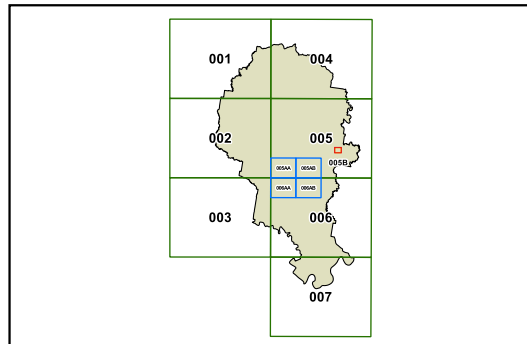
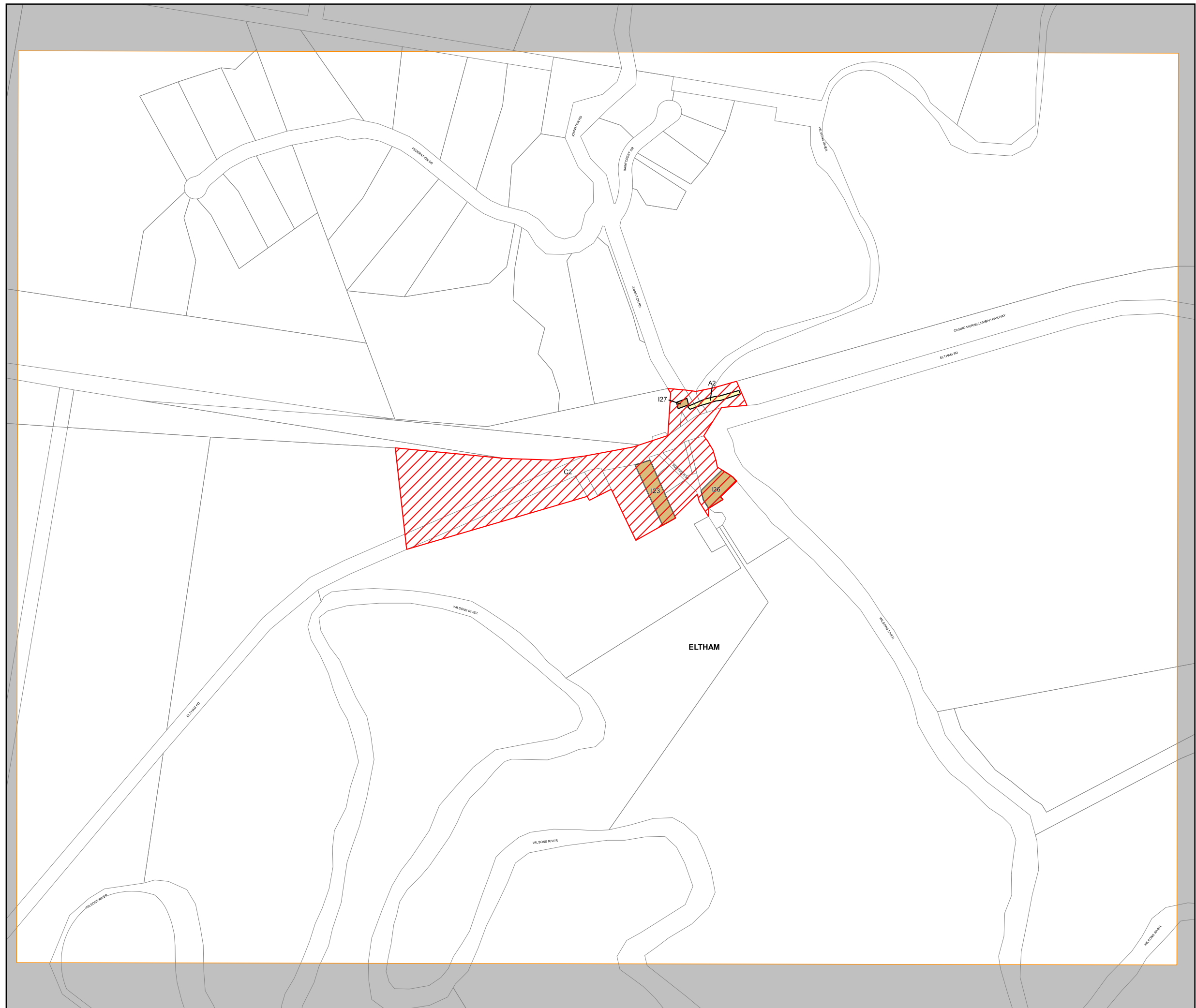
Heritage Map - Sheet HER_005B

Heritage

-  Conservation Area - General
-  Item - Archaeological
-  Item - General

Cadastre

-  Cadastre 19/11/2020 © Spatial Services



0 100 200 M

Scale: 1:5,000 @ A3

Projection GDA 1994
MGA Zone 56

Map Identification Number: 4850_COM_HER_005B_005_20201119