






Lismore Local Environmental Plan 2012

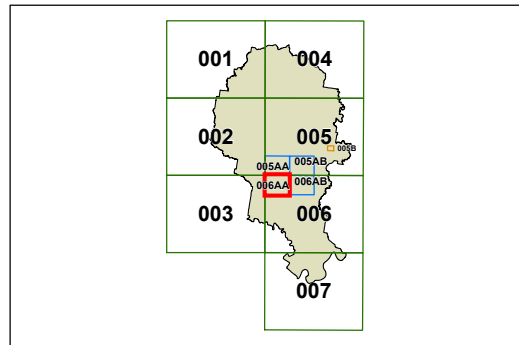
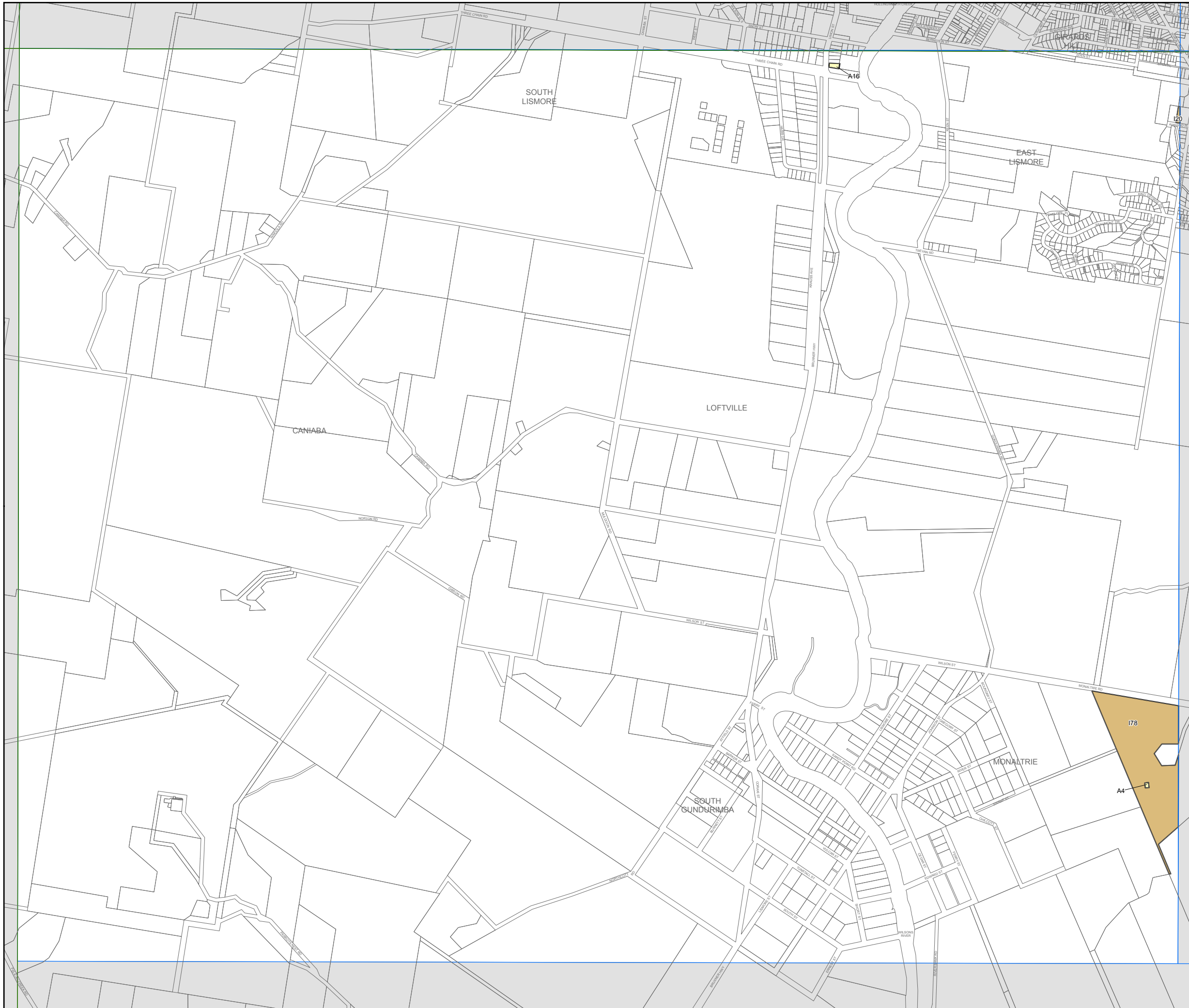
Heritage Map - Sheet HER_006AA

ITEM

-  Conservation area - General
-  Item - General
-  Item - Archaeological

Cadastre

-  Cadastre 24/07/2013 © Land and Property Information (LPI)



0 200 400 600 800 Metres

Scale: 1:20,000 @ A3

Projection: GDA 1994
MGA Zone 56