






# Lismore Local Environmental Plan 2012

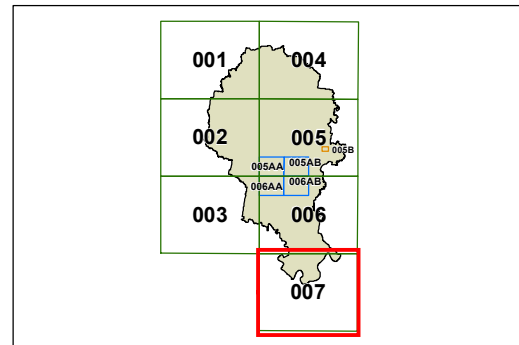
## Heritage Map - Sheet HER\_007

### Heritage

-  Conservation area - General
-  Item - General
-  Item - Archaeological

### Cadastre

-  Cadastre 14/11/2012 © Land and Property Information (LPI)



0 800 1,600 2,400 3,200 Metres

Scale: 1:80,000 @ A3

Projection: GDA 1994  
MGA Zone 56

Map identification number: 4850\_COM\_HER\_007\_080\_20121211

