



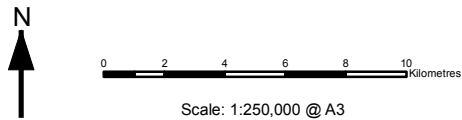
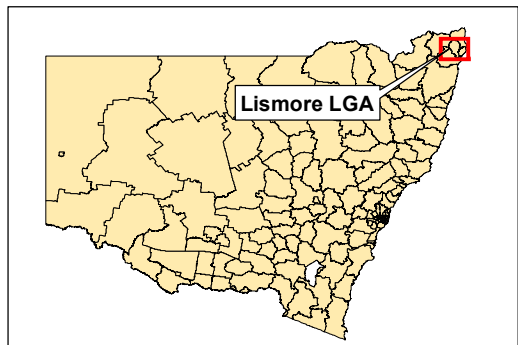




Lismore Local Environmental Plan 2012

Land Application Map - Sheet LAP_001

-  LGA Boundary
- LEP Land Application**
-  Included
-  Deferred Matter
- Cadastre**
-  Cadastre 14/11/2012 © Land and Property Information (LPI)



Map identification number: 4850_COM_LAP_001_250_20121218

