





Lismore Local Environmental Plan 2012


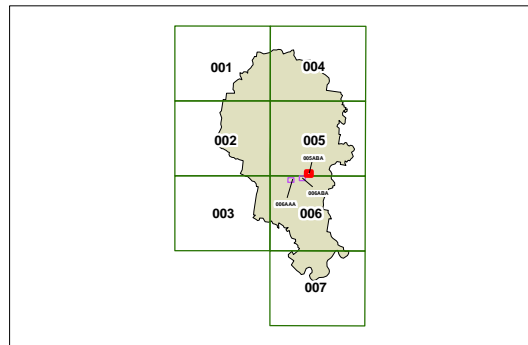
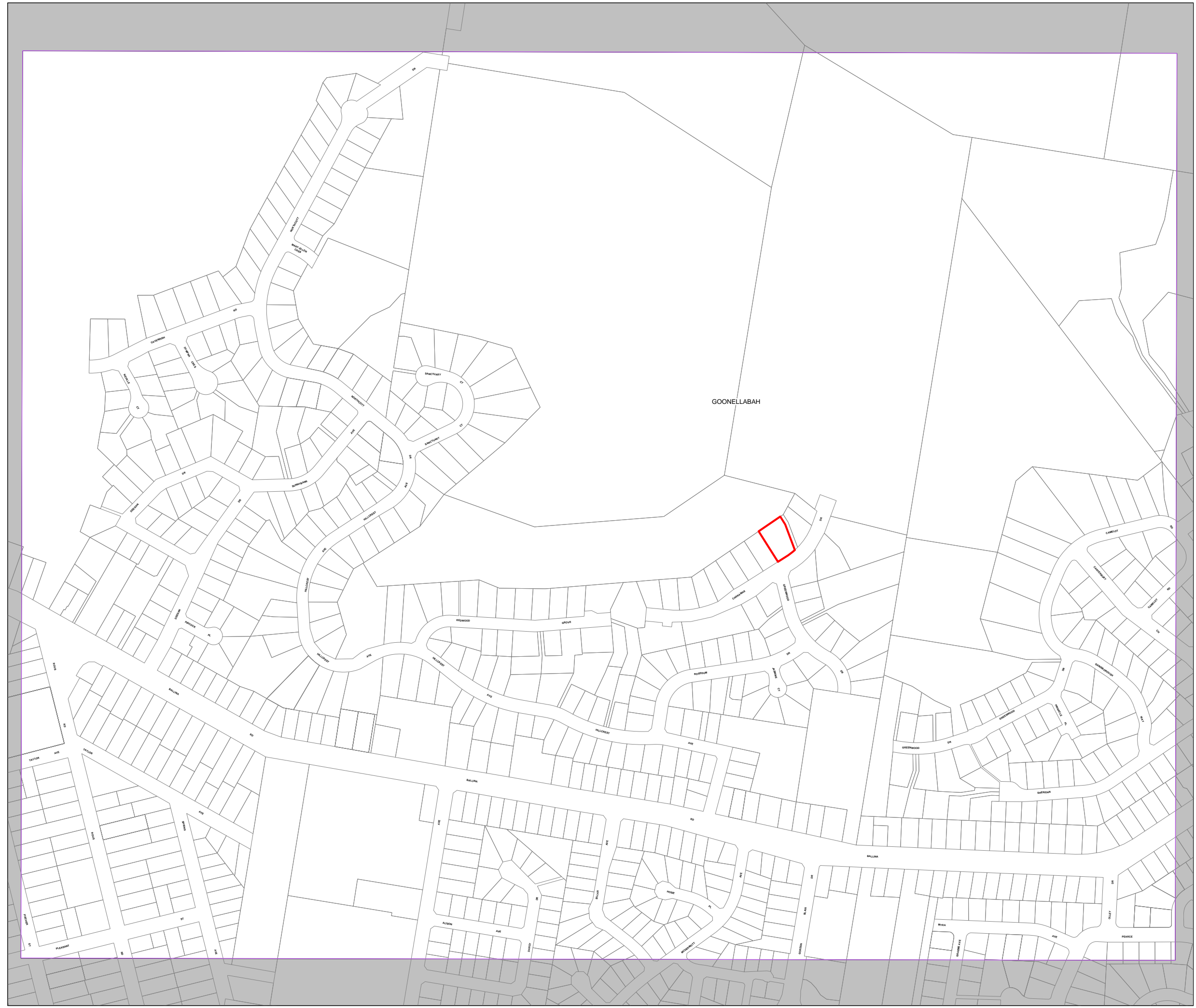
Land Reclassification (Part Lots) Map - Sheet RPL_005ABA

Land Reclassification (Part Lots)

 Operational Land

Cadastral

 Cadastral Base Data 15/04/2014 © Land and Property Information (LPI)



Projection GDA 1994
MGA Zone 56

Scale 1:5,000 @ A3

Map Identification Number:

4850_COM_RPL_005ABA_005_20140415