





**Lismore
Local Environmental
Plan 2012**

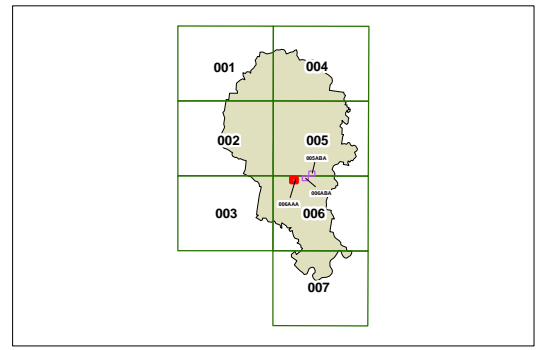
Land Reclassification (Part Lots) Map
- Sheet RPL_006AAA

Land Reclassification (Part Lots)

 Operational Land

Cadastral

 Cadastral Base Data 15/04/2014 © Land and Property Information (LPI)



Projection GDA 1994
MGA Zone 56

Scale 1:5,000 @ A3

Map Identification Number:
4850_COM_RPL_006AAA_005_20140415