





**Lismore  
Local Environmental  
Plan 2012**


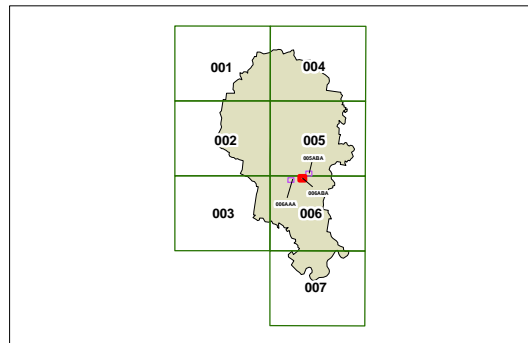
Land Reclassification (Part Lots) Map  
- Sheet RPL\_006ABA

**Land Reclassification (Part Lots)**

 Operational Land

**Cadastral**

 Cadastral Base Data 15/04/2014 © Land and Property Information (LPI)



Scale 1:5,000 @ A3

Projection GDA 1994  
MGA Zone 56

Map Identification Number:

4850\_COM\_RPL\_006ABA\_005\_20140415