



Liverpool Local Environmental Plan 2008


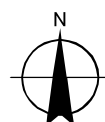
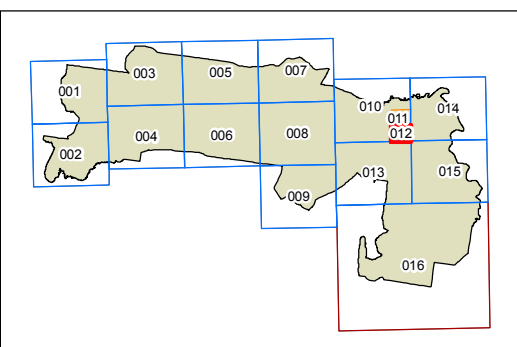
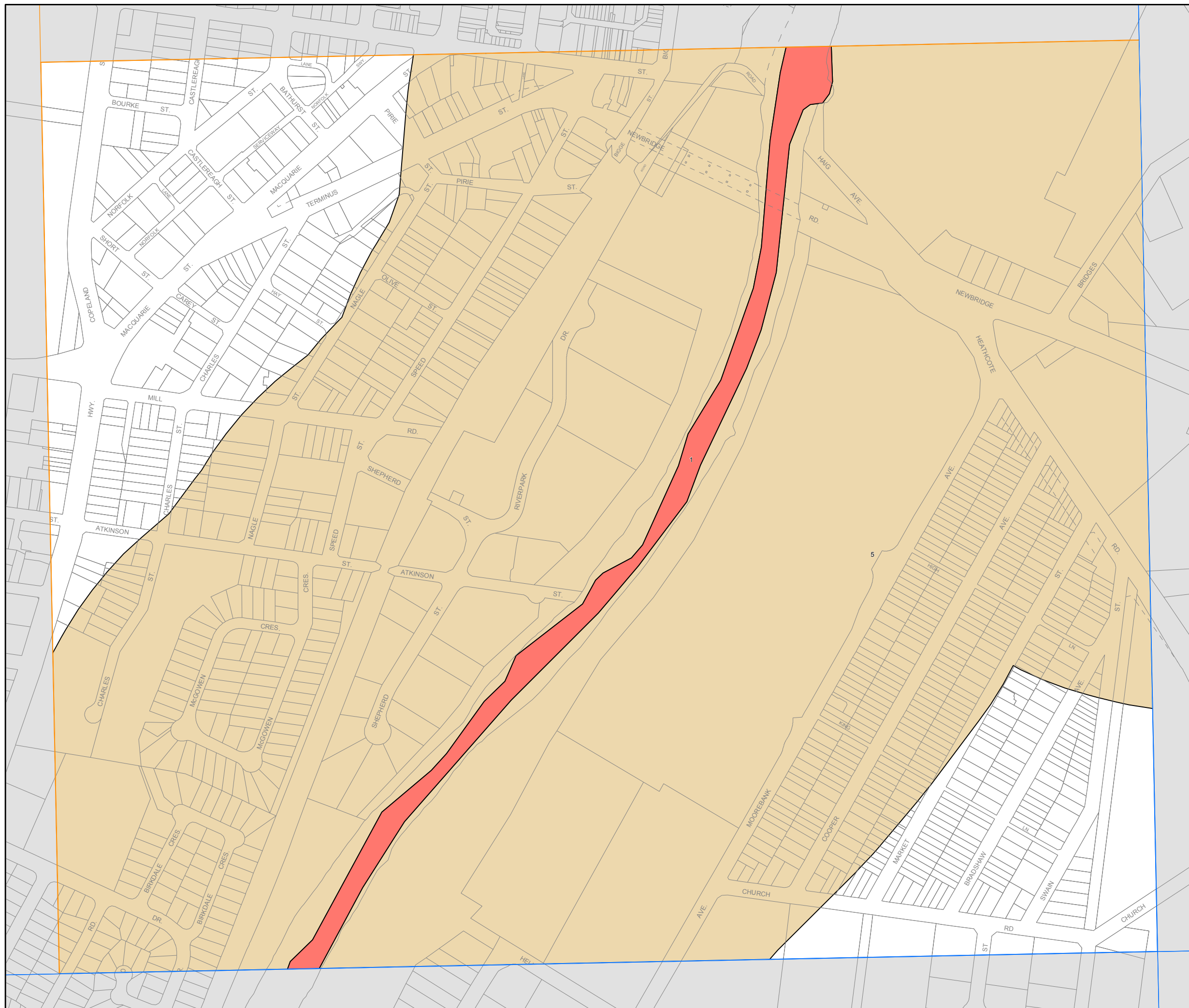
Acid sulfate soils map - sheet ASS-012

Acid Sulfate Soils

- Class 1
- Class 2
- Class 3
- Class 4
- Class 5

Cadastre

Cadastre 15/8/2008 © Dept of Lands



Scale: 1:5,000 @ A3

Projection GDA 1994
MGA Zone 56

Map identification number:
4900_COM_ASS_012_005_20080815