



# Liverpool Local Environmental Plan 2008

## Delayed rezoning map - sheet DLZ-009

### Land subject to delayed rezoning

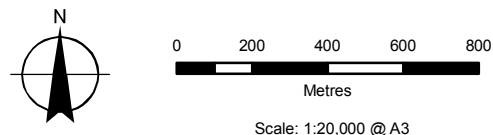
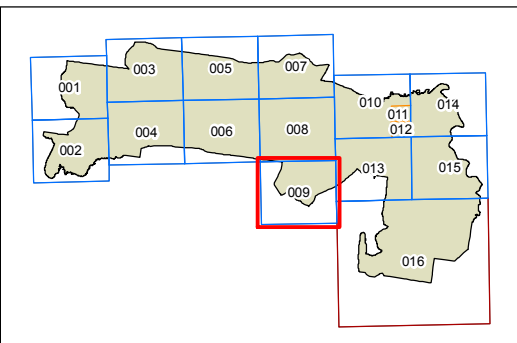
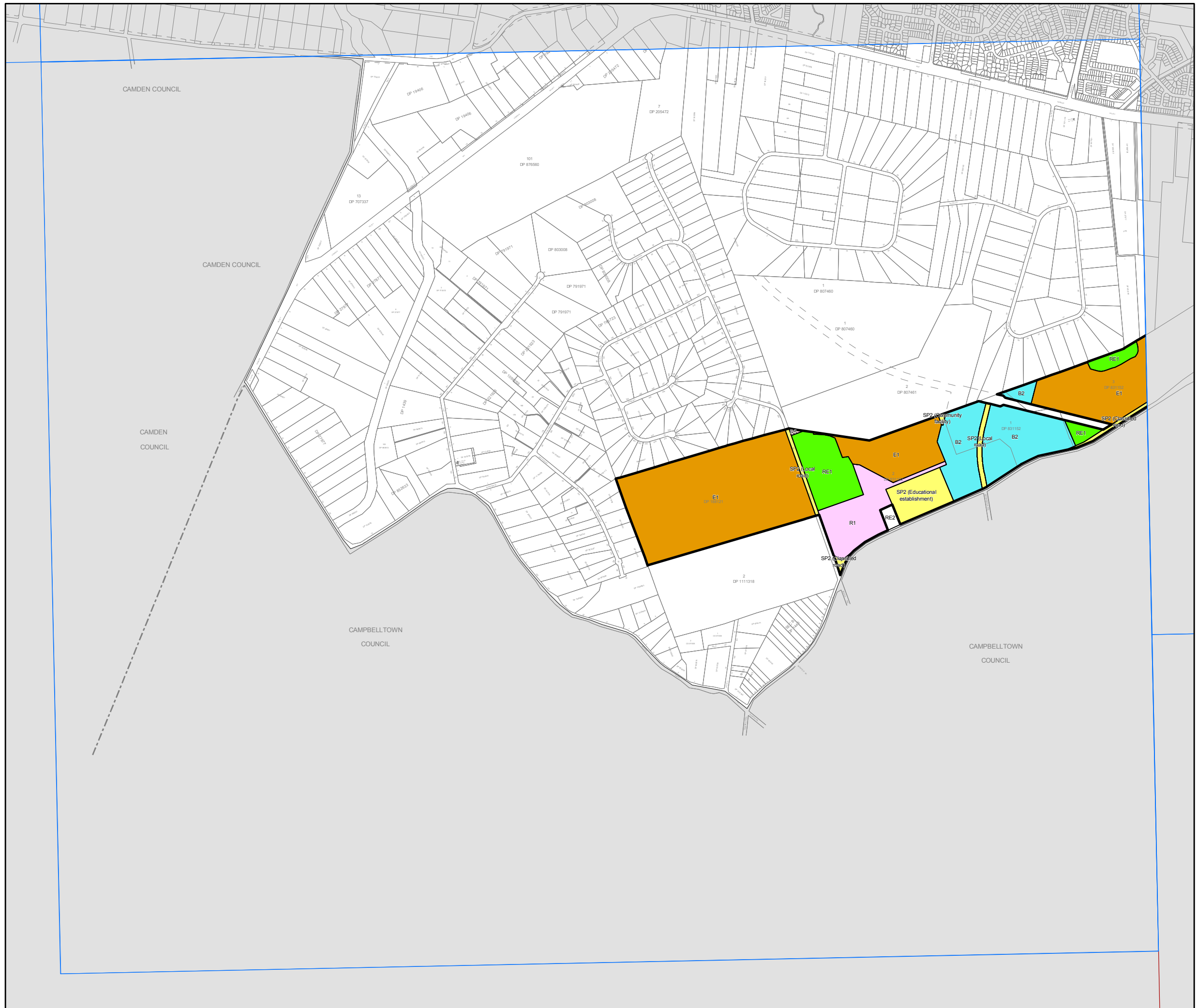
- Airport Cessation Required
- National or Regional Park Dedication Required

### Zones

- B1 Neighbourhood Centre
- B2 Local Centre
- E1 National Parks and Nature Reserves
- E3 Environmental Management
- IN1 General Industrial
- IN2 Light Industrial
- R1 General Residential
- R2 Low Density Residential
- R3 Medium Density Residential
- R5 Large Lot Residential
- RE1 Public Recreation
- SP2 Infrastructure

### Cadastre

- Cadastre 15/8/2008 © Dept of Lands



Scale: 1:20,000 @ A3

Projection GDA 1994  
MGA Zone 56  
Map identification number:  
4900\_COM\_DLZ\_009\_020\_20080815