



Liverpool Local Environmental Plan 2008

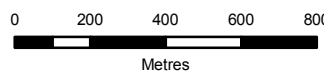
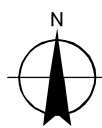
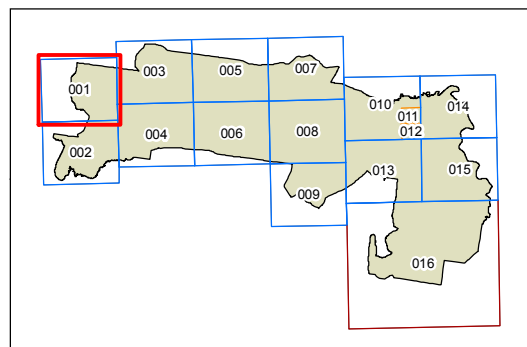
Flood planning area map - sheet FLD-001

Residential flood planning area

Flood policy area

Cadastre

Cadastre 15/8/2008 © Dept of Lands



Scale: 1:20,000 @ A3

Projection GDA 1994
MGA Zone 56

Map identification number:
4900_COM_FLD_001_020_20080815

